

# HUDSON

ST. CROIX COUNTY, Wisconsin

## Sanborn-Map Company

11 BROADWAY, NEW YORK

SCALE 50 FEET TO AN INCH  
Oct. 1912

Copyright 1912, by the Sanborn Map Co.

© C. L. F. 25014

Population 5000, Prevailing Winds N.W.

### WATER FACILITIES

Gravity and direct pressure system of water works under municipal ownership, installed in 1880. Water supply from three artesian wells, one 12" in diam. 376 ft deep, the other two 6" in diam. one 335 ft. the other 240 ft. deep. Reservoir of 230,000 galls. capacity, located on hill base elevated 235 ft. above low water mark of Lake St. Croix, and about 190 ft. above business district. Water is pumped into this reservoir through an 8" main by two Gould triple single acting pumps (8" x 10") capacity 500 galls. each per minute. Discharge, 8" discharge, operated by two 30 H.P. electric motors, belt connection also a 20 H.P. gasoline engine used in emergency only.

An abandoned steam plant having two 80 H.P. boilers, one Worthington duplex pump and one Blake duplex pump sizes unobtainable and capacities said to be 1/2 million galls. each per day, could not be used on short notice.

About 8 miles of cast iron water pipes 4 to 12" diam. original mains laid in 1888. 58 double hydrants. Average pressure 35 lbs. Fire pressure 95 lbs. Average daily consumption 450,000 galls.

### FIRE DEPARTMENT

Volunteer, organized. Partly paid. One chief and 11 men. Two hose houses as shown on key. Two hand hose reels. One two horse hose reel. One 2nd class Silsby steam fire engine, not fit for use. One hook & ladder truck, 100 ft. of ladders. Three open nozzles, one Galahad shut off nozzle, one Eastman shut off nozzle. One hose tower.

Metropolitan fire alarm system, 7 boxes.

Grades hilly. Streets not paved. Public lights electric, 54 arc lamps. Two police.

#### KEY

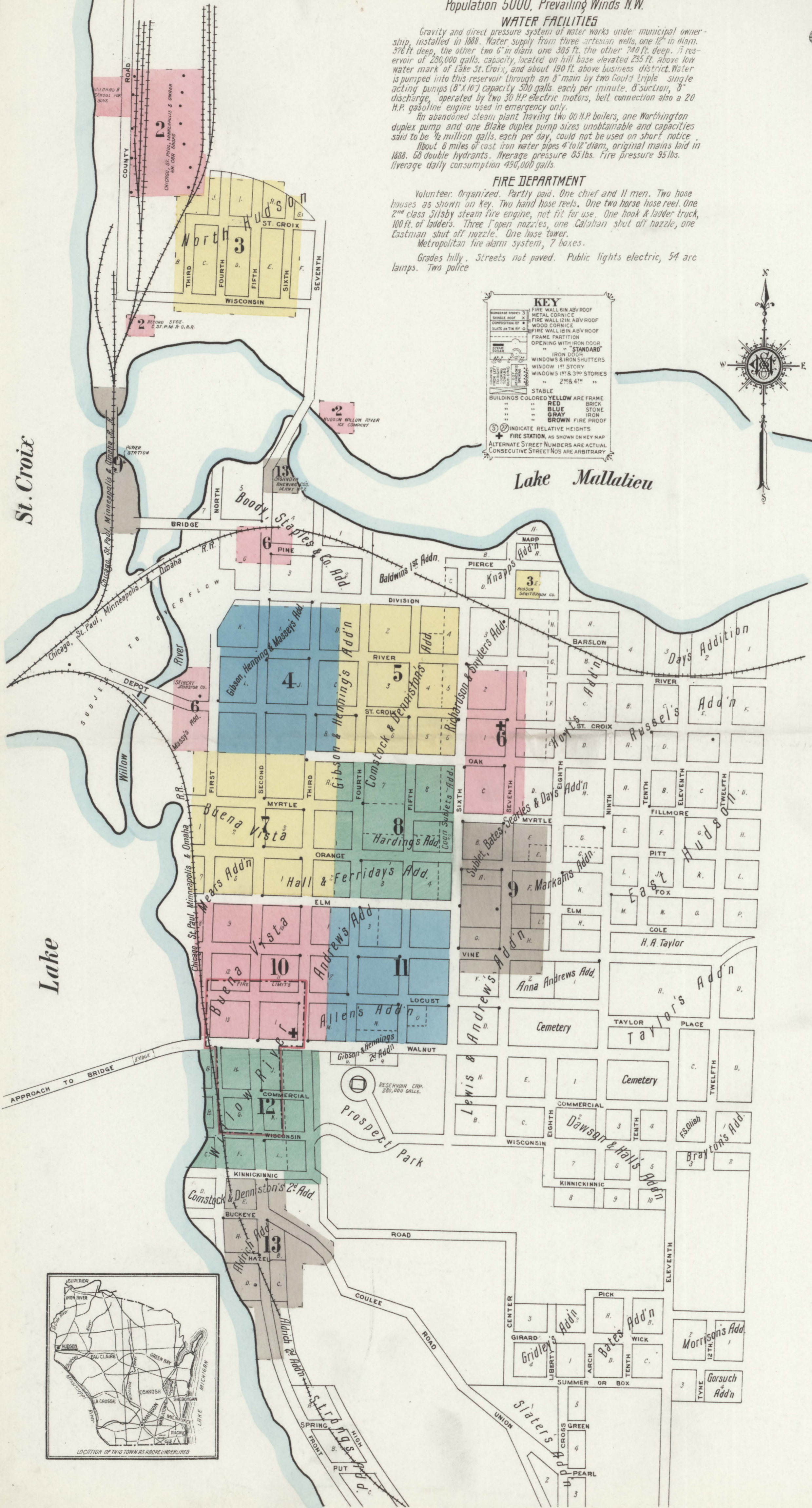
- FIRE WALL IN ASB. ROOF
- METAL CORNIC
- FIRE WALL IN ASB. ROOF
- WOOD CORNIC
- FIRE WALL IN ASB. ROOF
- FRAME PARTITION
- OPENING WITH IRON DOOR
- STANDARD
- IRON DOOR
- WINDOWS & IRON SHUTTERS
- WINDOW 1st STORY
- WINDOWS 1st & 2nd STORIES
- 2nd & 4th "
- STABLE
- BUILDINGS COLORED YELLOW ARE FRAME
- RED BRICK
- BLUE STONE
- GRAY IRON
- BROWN FIRE PROOF

① ② INDICATE RELATIVE HEIGHTS

+ FIRE STATION, AS SHOWN ON KEY MAP

ALTERNATE STREET NUMBERS ARE ACTUAL

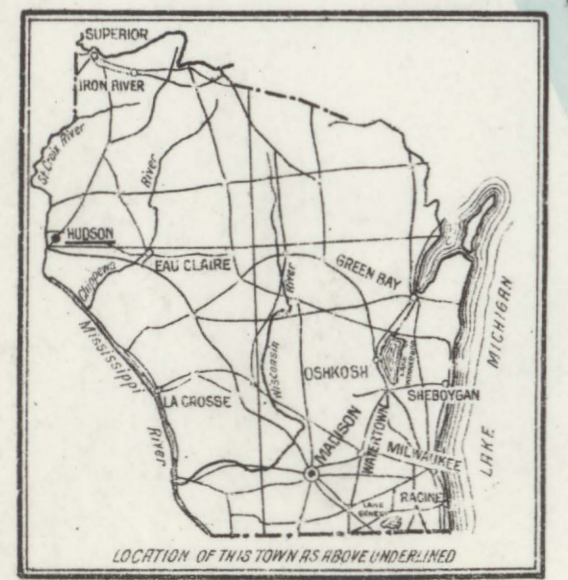
CONSECUTIVE STREET NOS ARE ARBITRARY



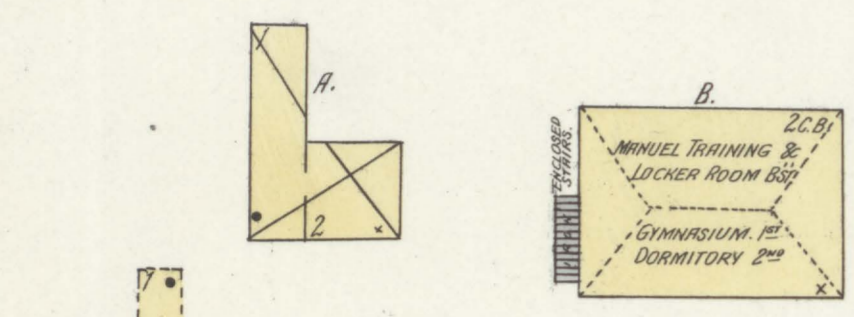
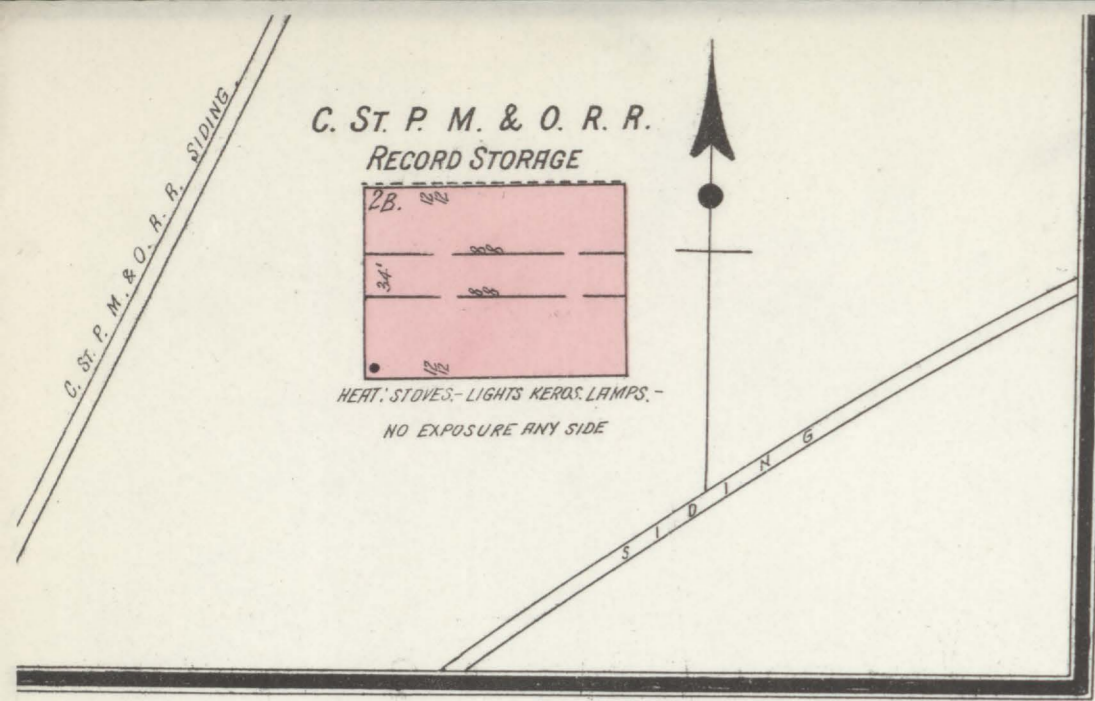
## INDEX.

STREETS.	SHEET	T	SHEET
Buckeye, B	13	Third, T	200-429 12
Commercial, C	12	"	500-729 10
County Road, D	2	"	800-1031 7
Depot, D	6	"	1100-1331 4
Division, D	3	at North Hudson, V	3
Elm, E	20-308 *10	Vine, V	200-311 10
"	101-315 *7	"	312-527 11
"	310-526 *11	"	600-729 9
"	317-515 *8	Walnut, W	20-318 *12
"	700-727 9	"	21-318 *10
Fifth, F	500-727 11	"	315-427 *11
"	800-1033 8	Wisconsin, at North Hudson, W	12
"	1100-1331 5	"	3
at North Hudson, F	1-122 13	<b>SPECIALS.</b>	
First, F	200-429 12	A	
"	500-731 10	Anderson Lumber Co., A	12
"	800-1031 7	Armory, A	10
"	1031-1233 *6	B	
"	1100-1234 *4	Bridge Hotel, B	12
Fourth, F	500-731 11	Burkhart Milling & Elec. Power Co., Stat. B	9
"	800-1033 8	C	
at North Hudson, F	1100-1327 5	Carnegie Library, C	10
Front, see First, F		Casanova Brewing Co., C	13
Hazel, H	13	Central Lumber Co., C	13
Kinnickinnic, K	12 & 13	Chapin Hall House, C	10
Locust, L	100-311 10	C. St. P. M. & O. R. R. Car Shops and Storage C	6
"	312-529 11	" " " Round House, C	6
Myrtle, M	100-315 7	" " " Station, C	12
"	319-516 8	City Hall, C	10
"	600-726 *9	" " " Water Works, C	13
"	601-703 *6	Commercial Hotel, C	10
Oak, O	300-314 *7	Consolidated Lumber Co., C	10
"	301-315 *4	County Court House, C	7
"	316-530 *8	" " " Jail, C	8
"	317-515 *5	E	
"	600-707 *6	Ebenezer Norwegian Lutheran Church, E	8
Orange, O	100-315 7	F	
"	316-515 8	Farmers' Elevator Co., F	12
"	600-727 9	Fire Dept., Station, Seventh Street, F	6
Pine, P	200-217 6	" " " Walnut Street, F	10
River, R	100-315 4	First Baptist Church, F	10
"	316-515 5	" " " Presbyterian Church, F	7
St. Croix, S	100-315 4	" " " Unitarian Church, F	8
"	316-515 5	G	
"	600-709 6	Galahad School for Boys, G	2
at North Hudson, S	1-126 13	H	
"	200-431 12	Harris Hotel, H	7
"	500-727 10	High School, H	5
"	800-1033 7	Hudson Sanitarium Co., H	3
"	1034-1331 4	" " " Willow River Ice Co., H	2
"	1417-1510 6	M	
near Casanova Brewing Co. S. of Hazel, S	13	Methodist Episcopal Church, M	10
Seventh, S	621-926 9	N	
"	1000-1309 6	New Richmond Roller Mills Co., N	9
Sixth, S	501-731 *11	Norwegian Lutheran Church, N	7
"	618-930 *9	P	
"	801-1031 *8	Post Office, P	12
"	1000-1232 *6	Public School, at North Hudson, P	3
"	1101-1327 *5	S	
at North Hudson, S	3	St. Croix Gas Co., S	10
		" " " House, S	13
		" " " Patrick's R. C. Church and School, S	5
		" " " Paul's Episcopal Church, S	8
		Second Street Public School, S	7
		Seibert & Johnson Co., Sash, Door, &c. S	11
		Sixth Street Public School, S	11
		Standard Oil Co., S	12
		Star Observer, Printing, S	12
		Swedish Lutheran Church, S	8

\* Indicates only one side of Street shown.


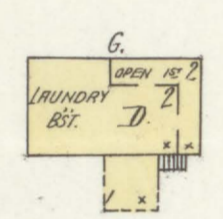



OCT. 1912  
HUDSON  
WIS.



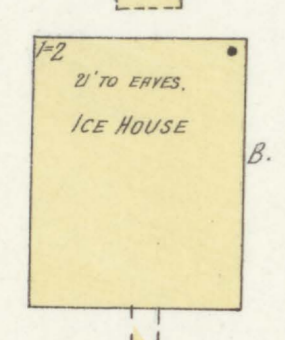
**GALAHAD SCHOOL FOR BOYS**

HEAT: TO BE STEAM - LIGHTS: ELECTRIC -  
NO FIRE APPARATUS -



**HUDSON WILLOW RIVER ICE CO.**

MAN SLEEPS ON PREMISES - HEAT: STOVE -  
NO LIGHTS - 100' 2" HOSE ATT'D TO HYDRANT  
AS SHOWN -  
NO EXPOSURES ANY SIDE -

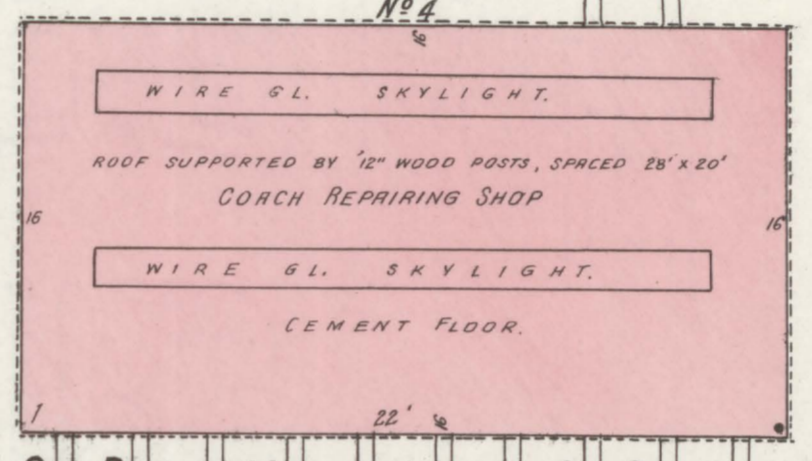
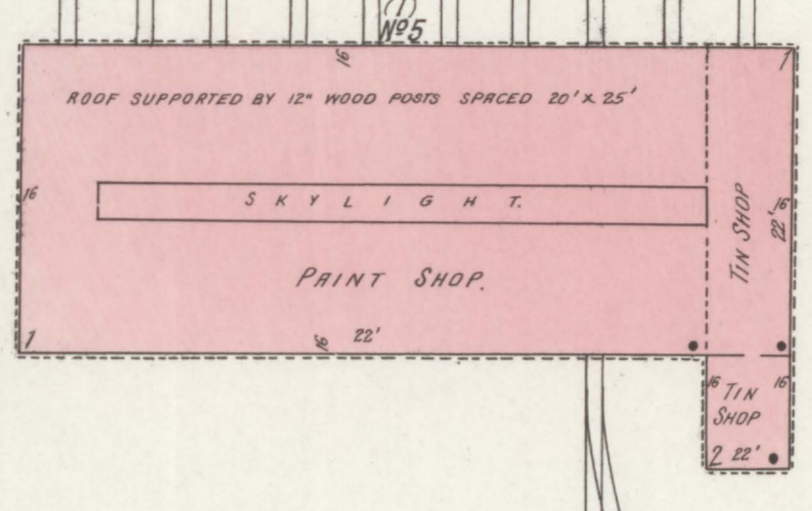
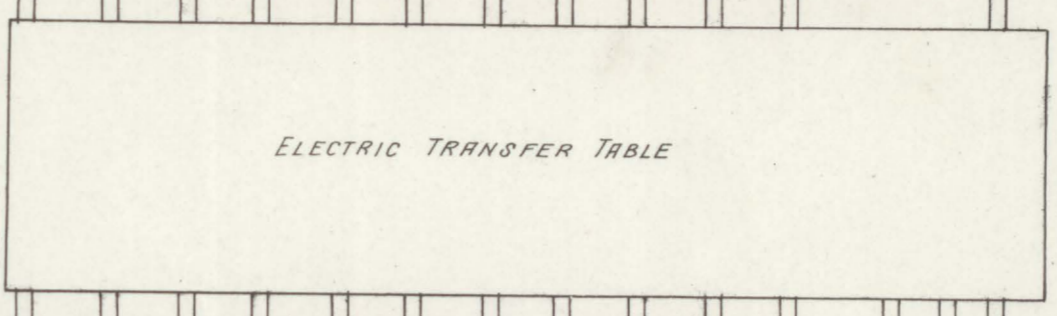

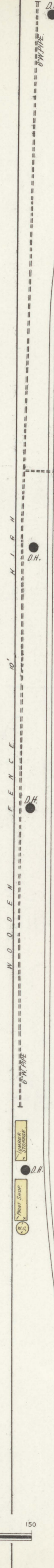


Located 1 Mile N of P.O.

Lake Mattalieu

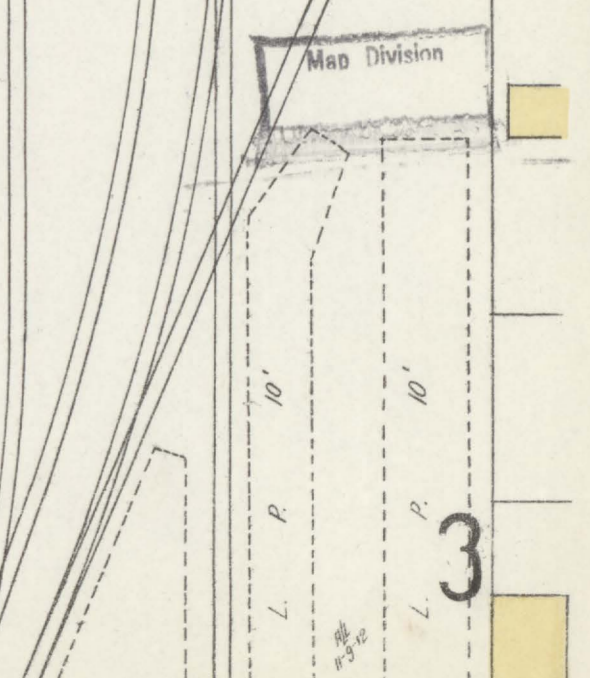
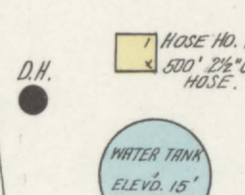
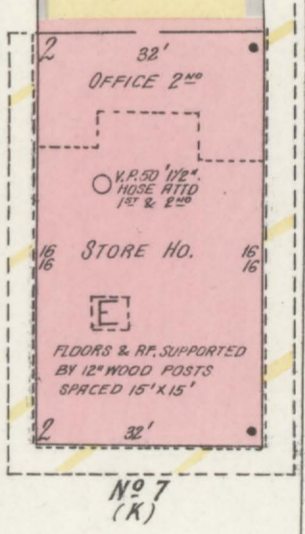
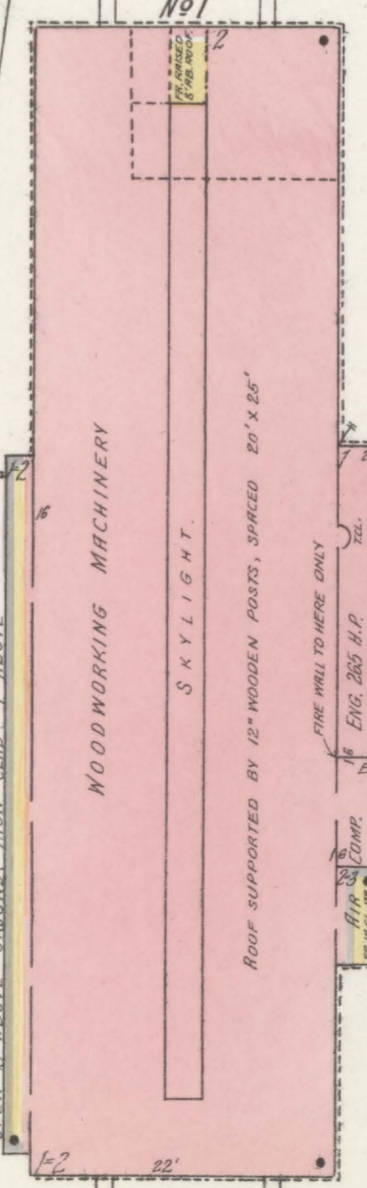
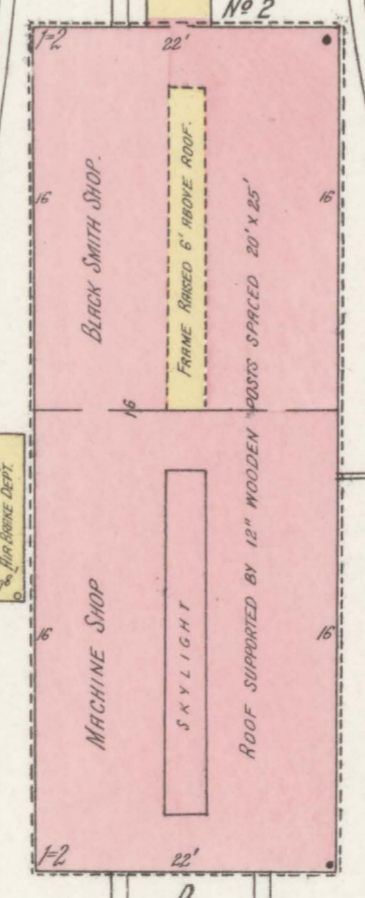
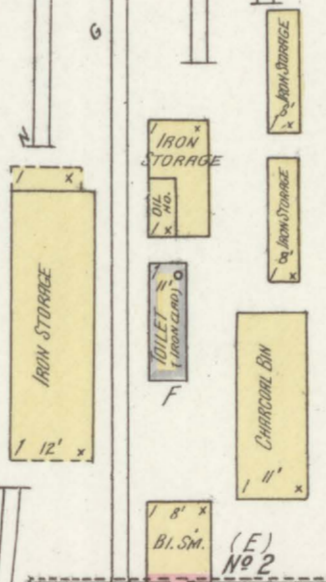
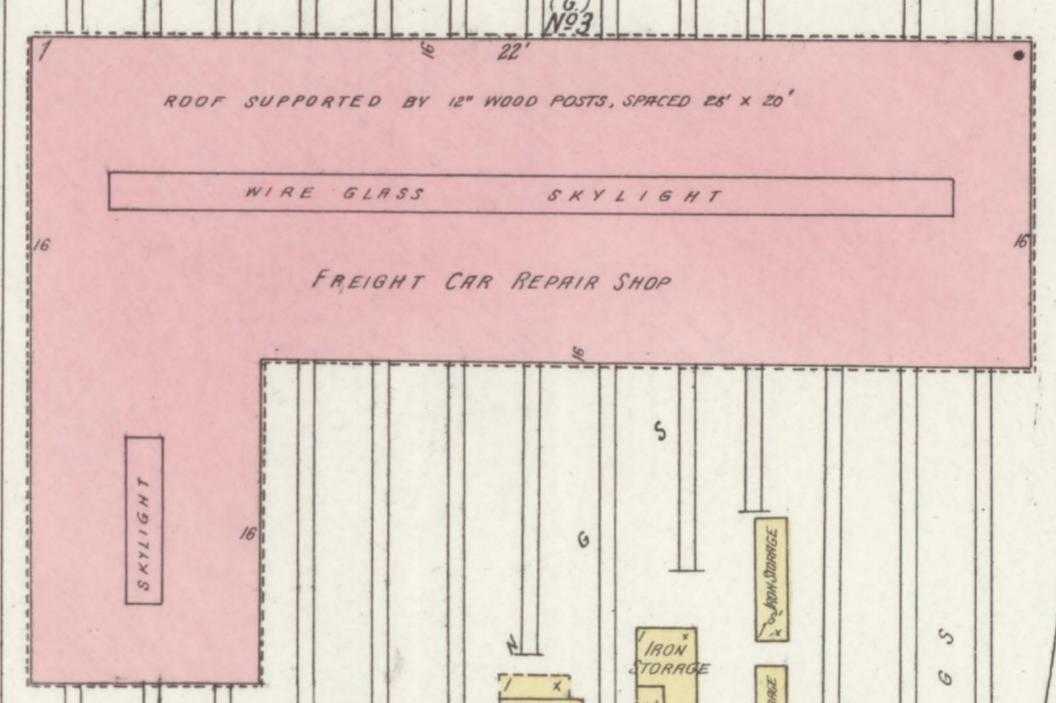
Scale of Feet.

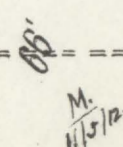
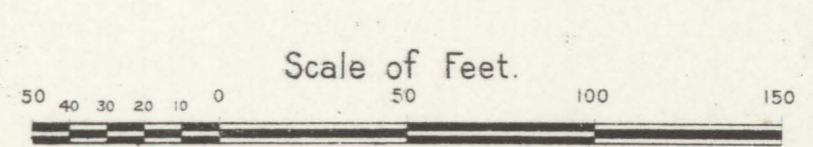
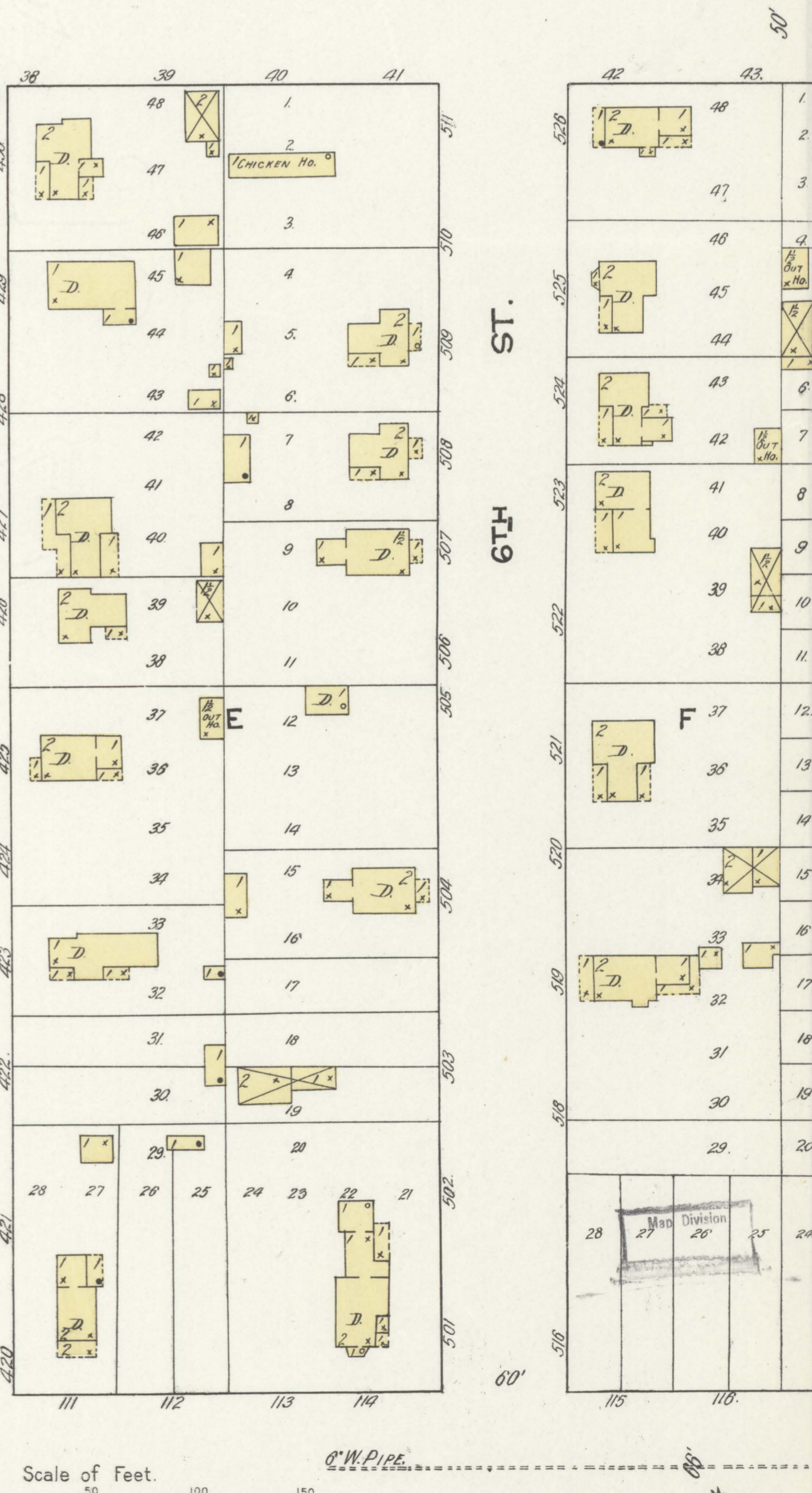
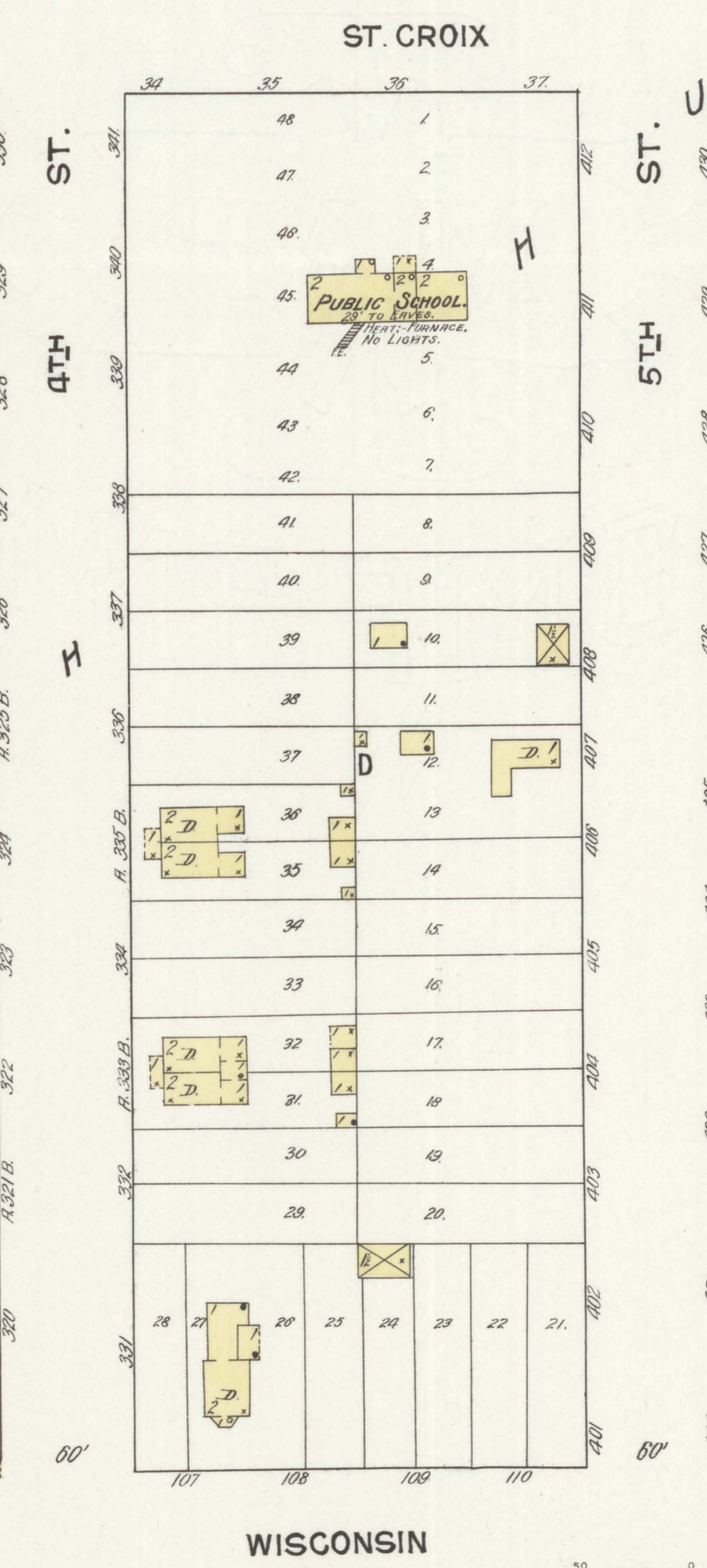
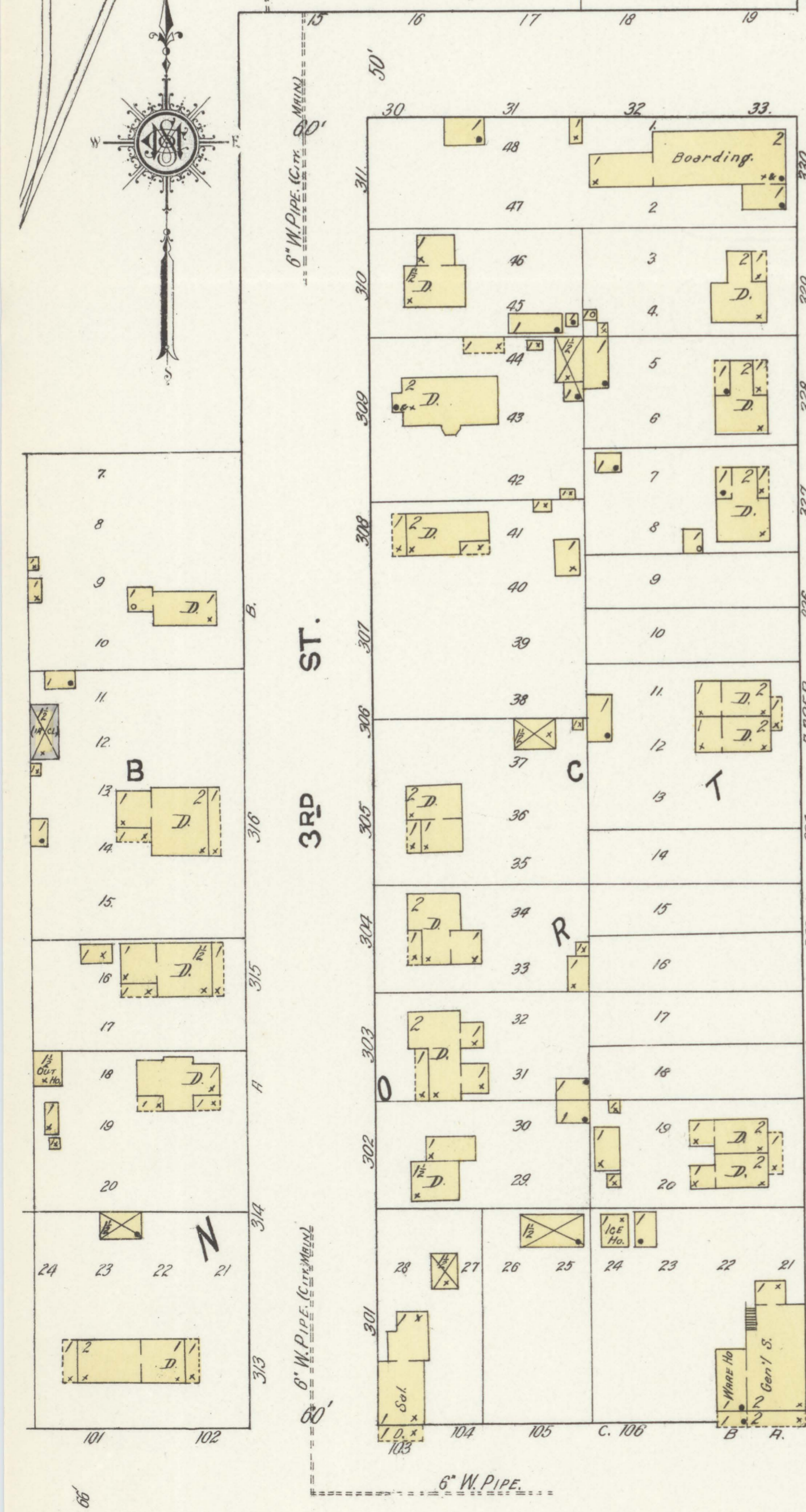
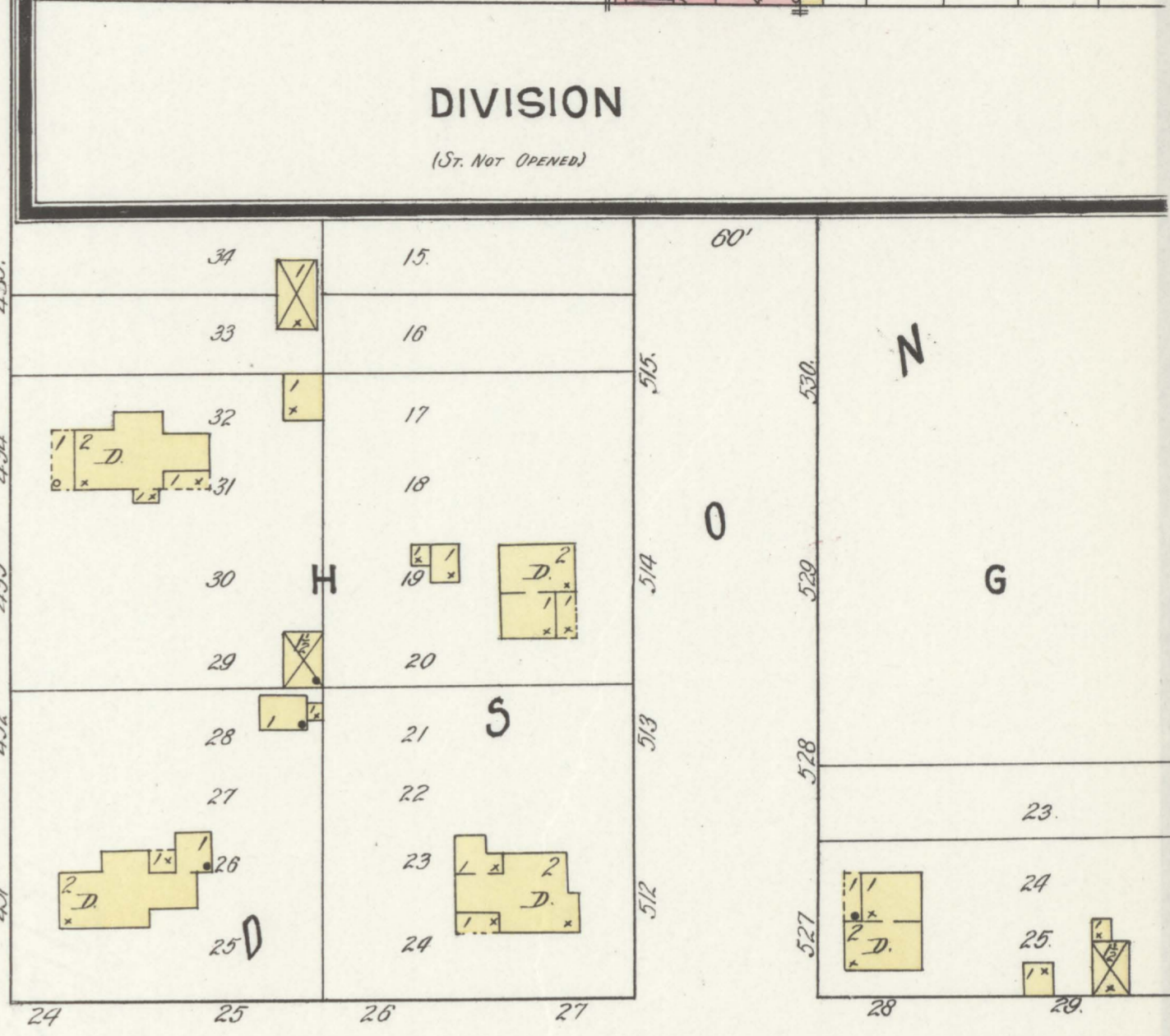
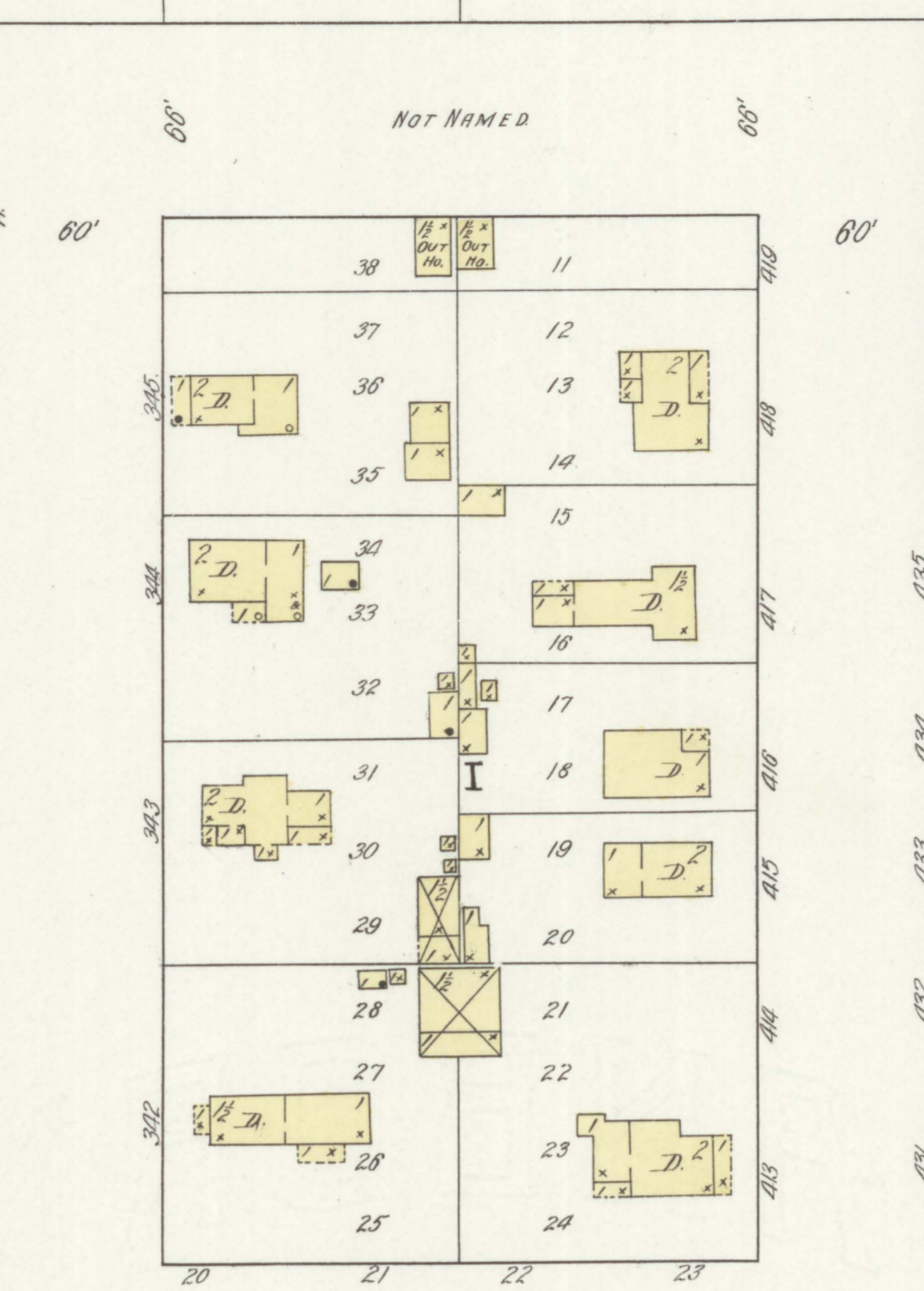
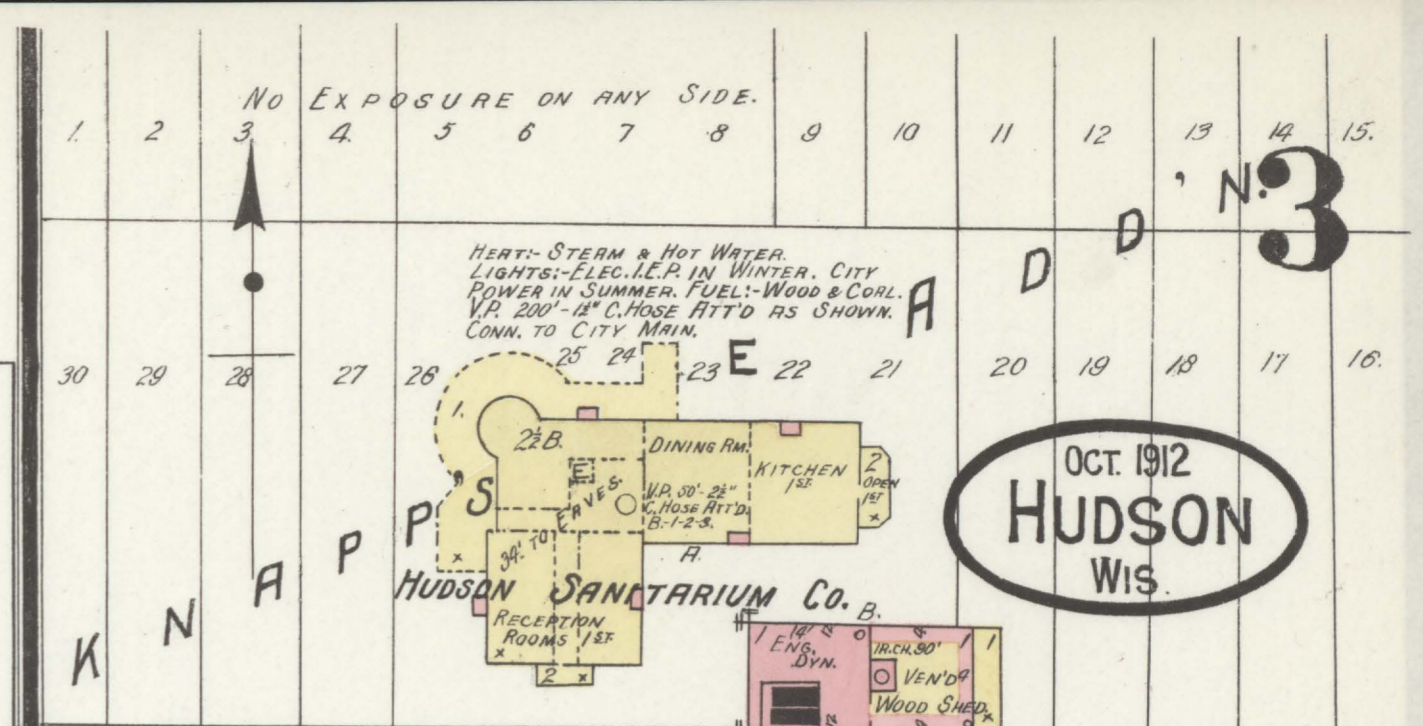
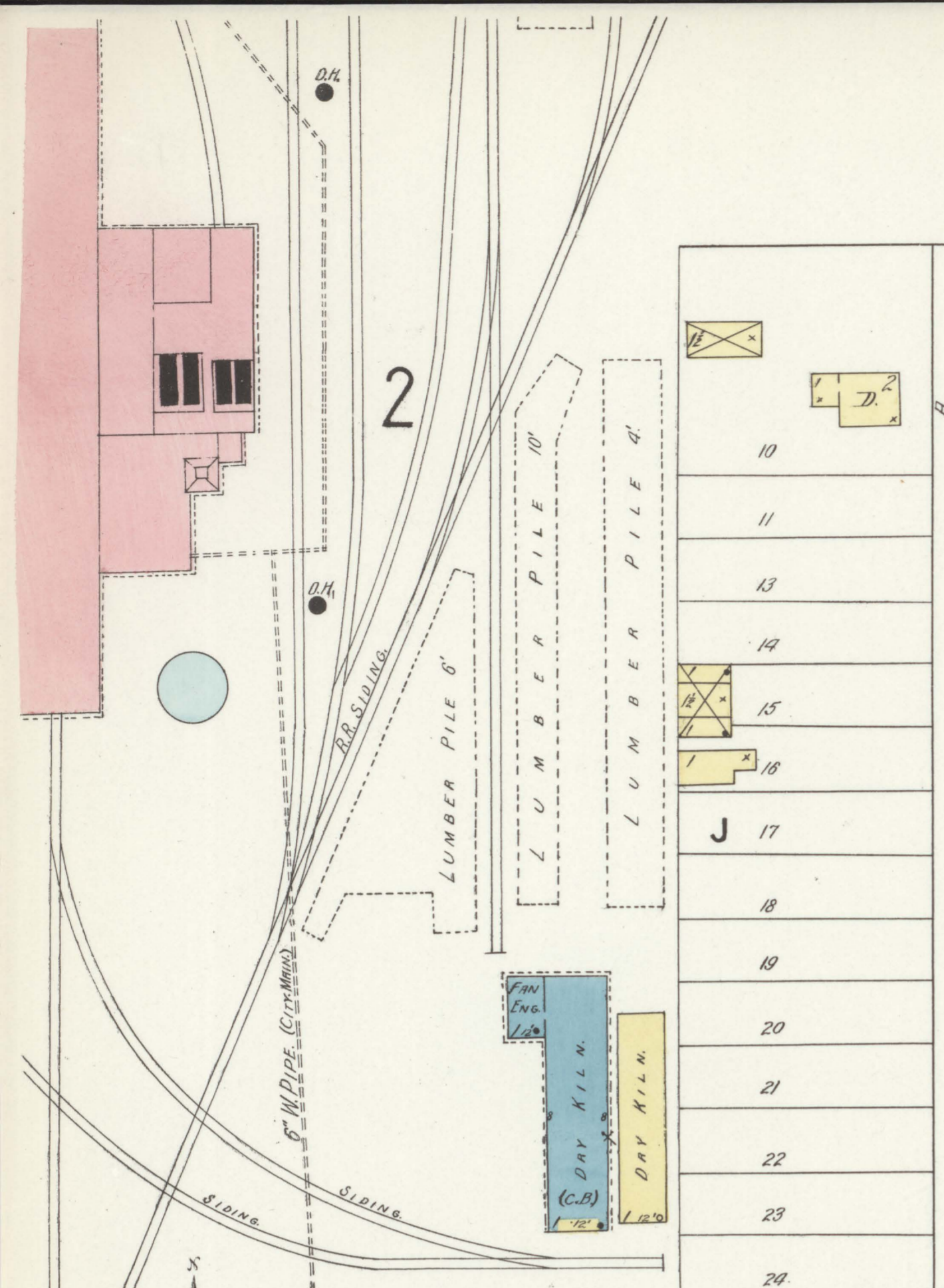
**COUNTY ROAD**

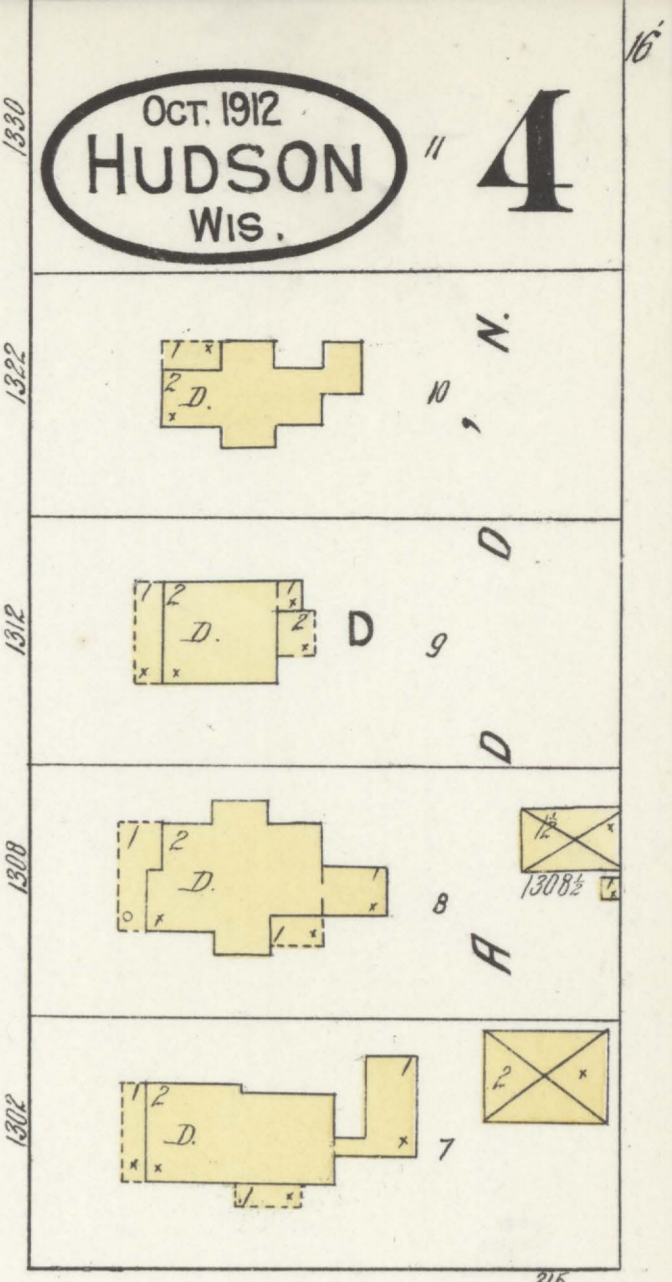
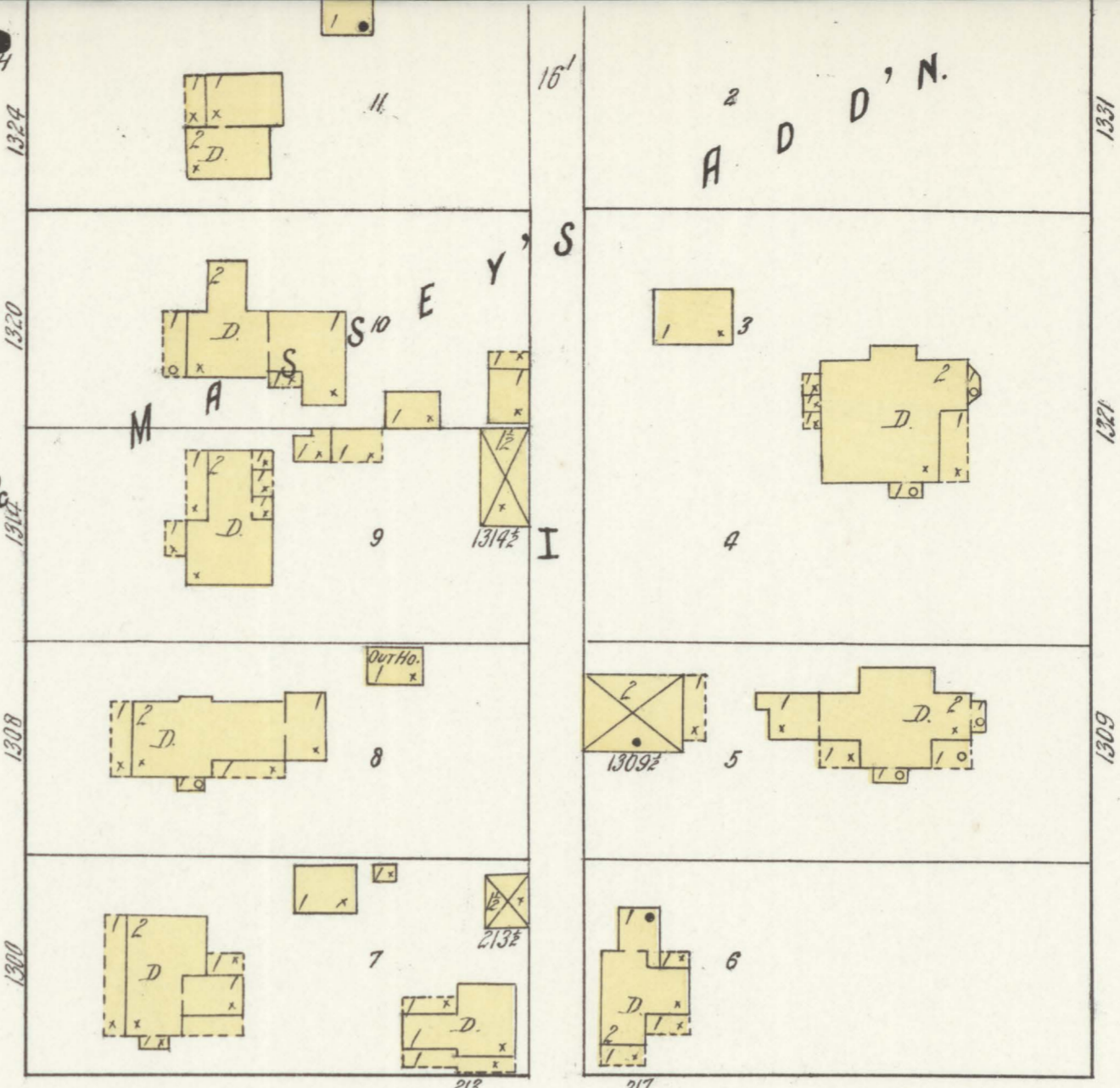
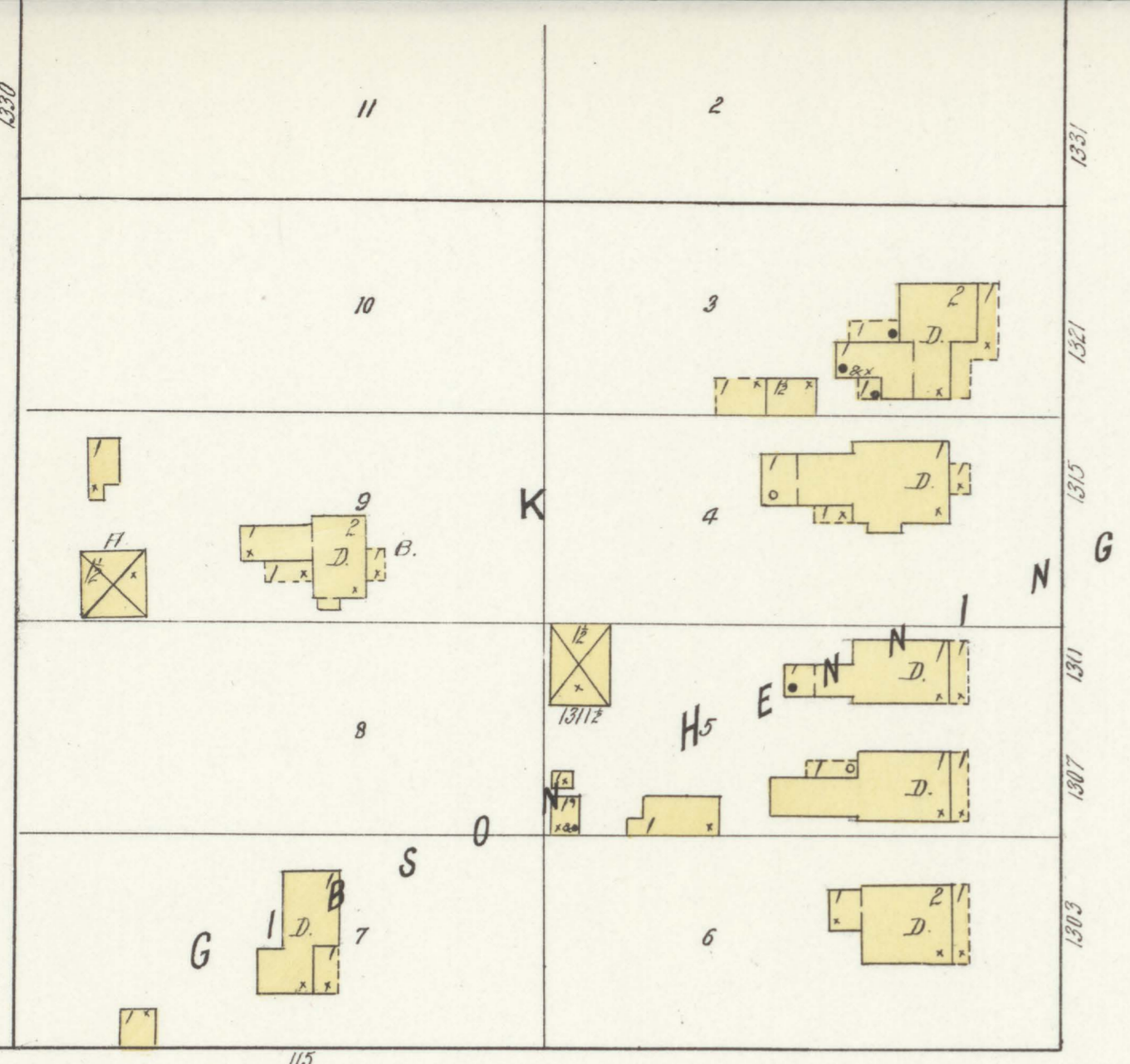


**CHICAGO, ST. PAUL, MINNEAPOLIS & OMAHA R. R. CAR SHOPS**

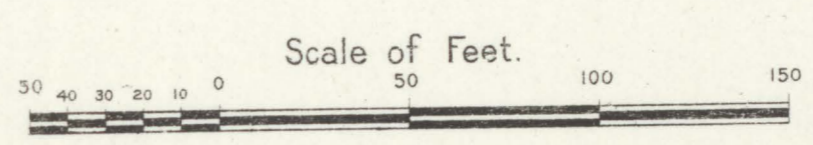
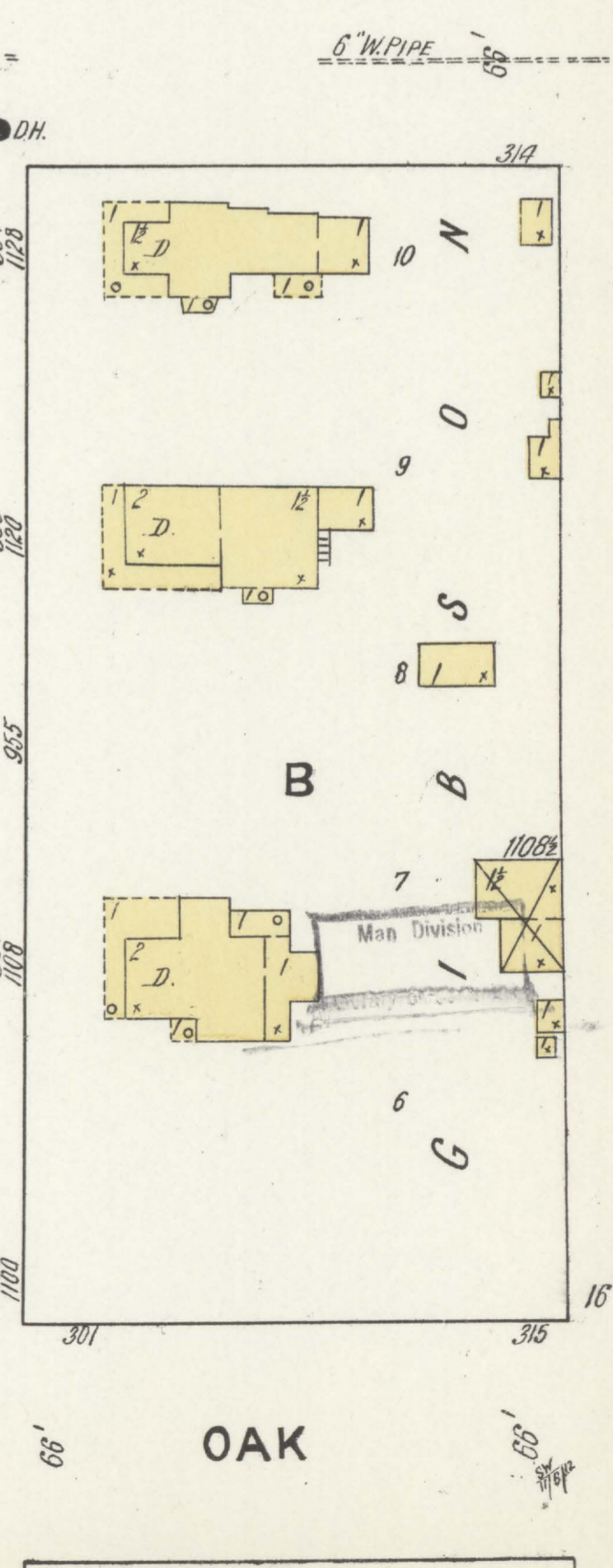
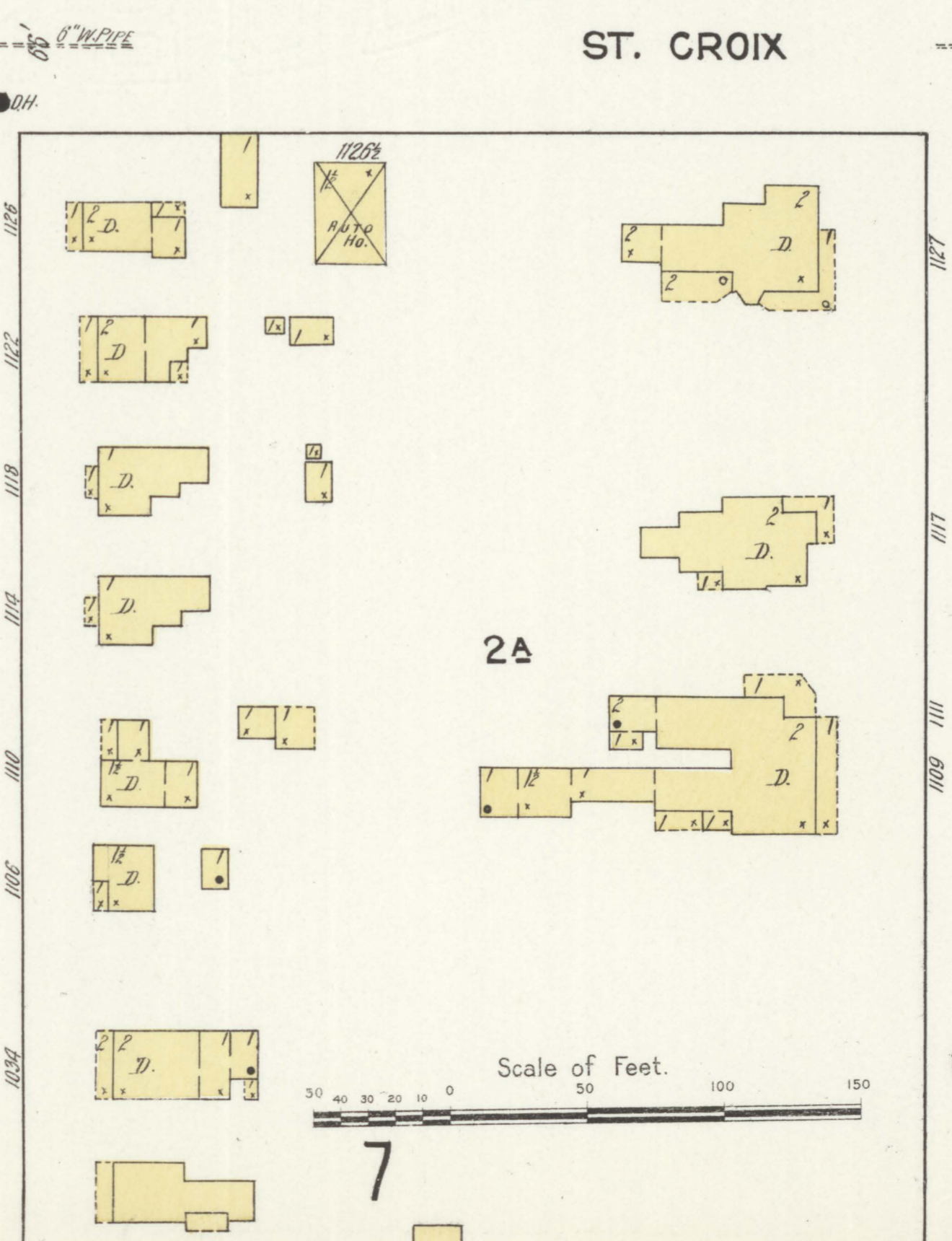
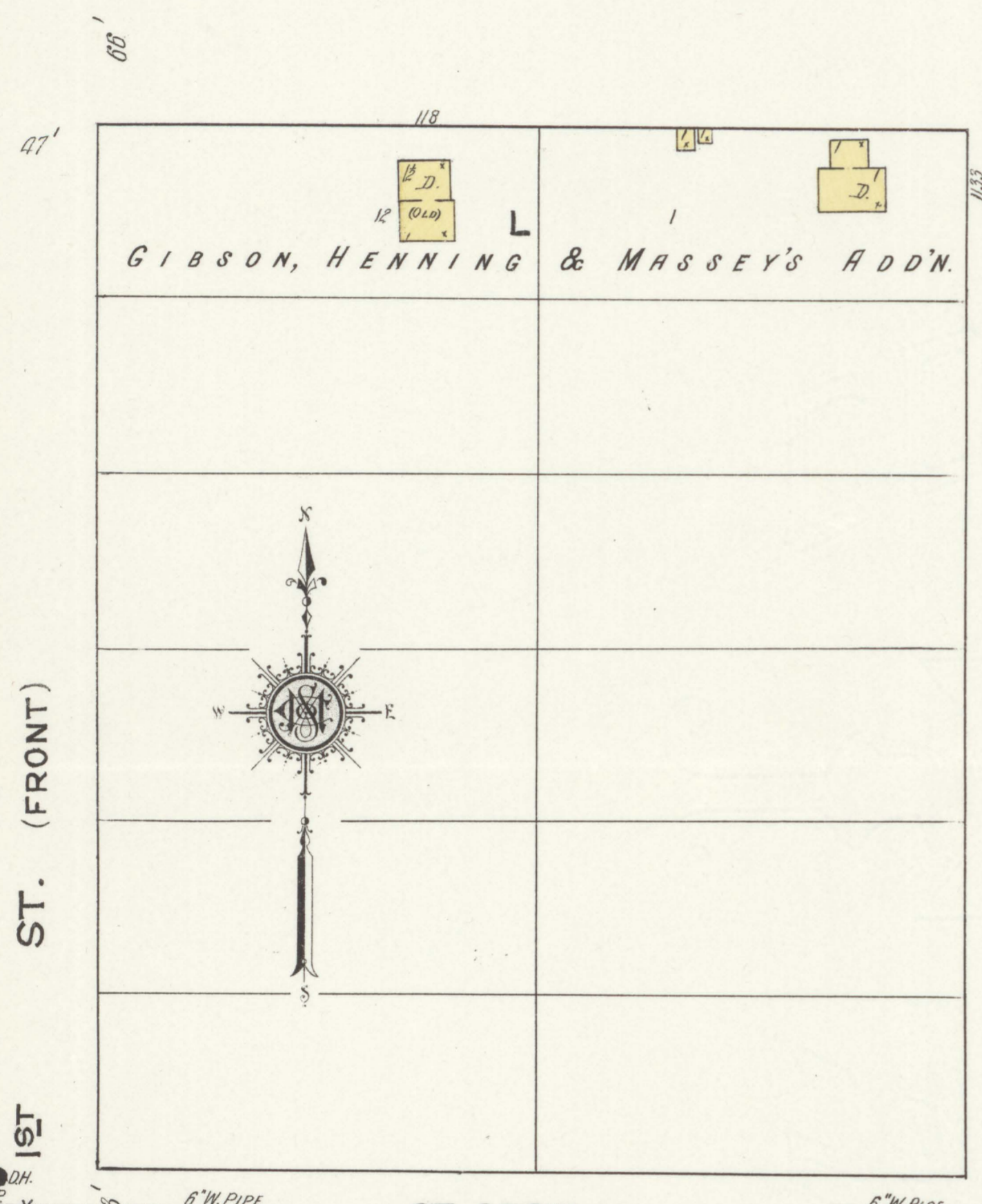
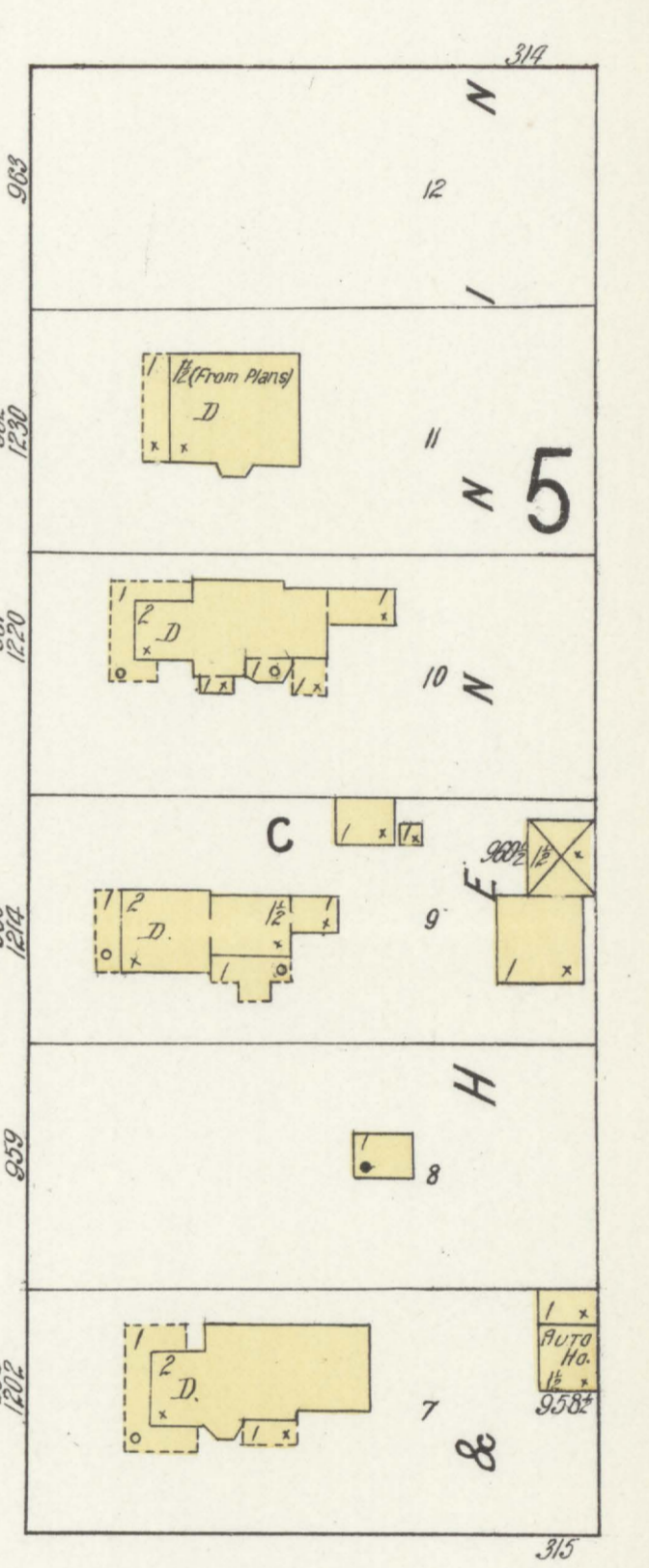
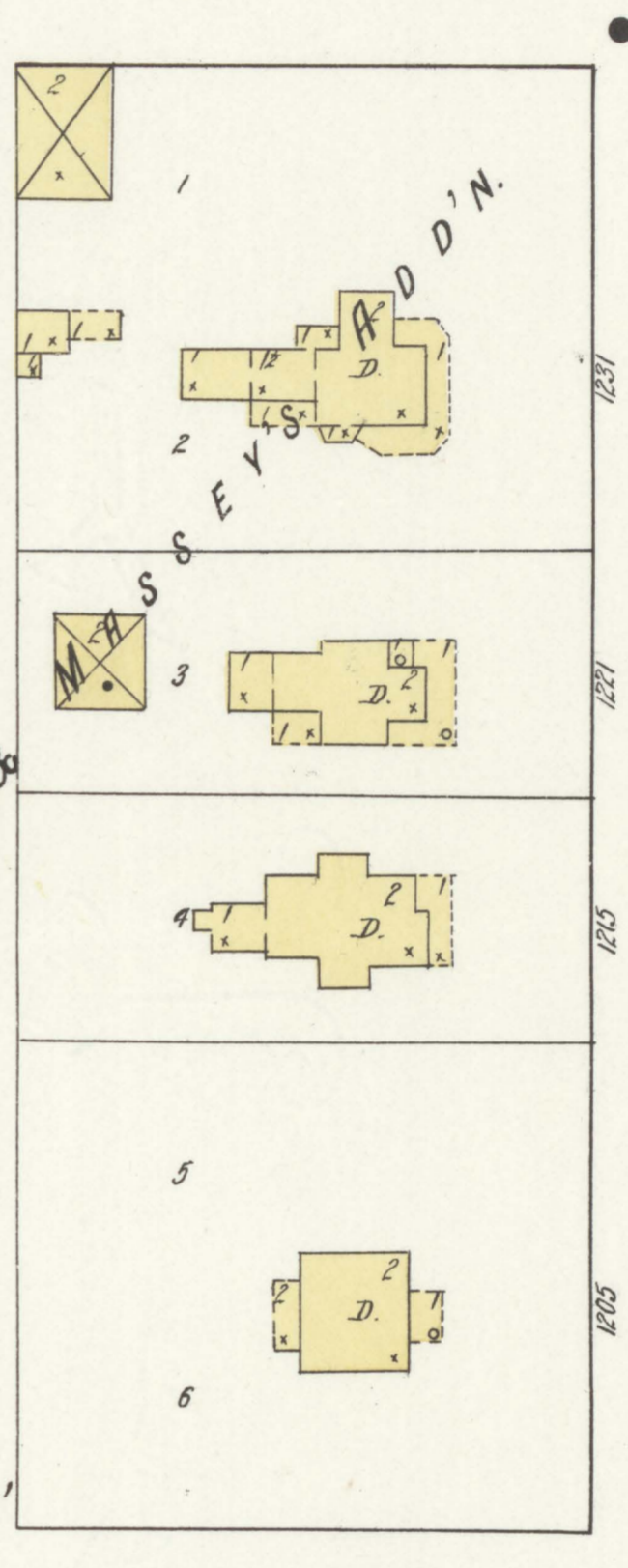
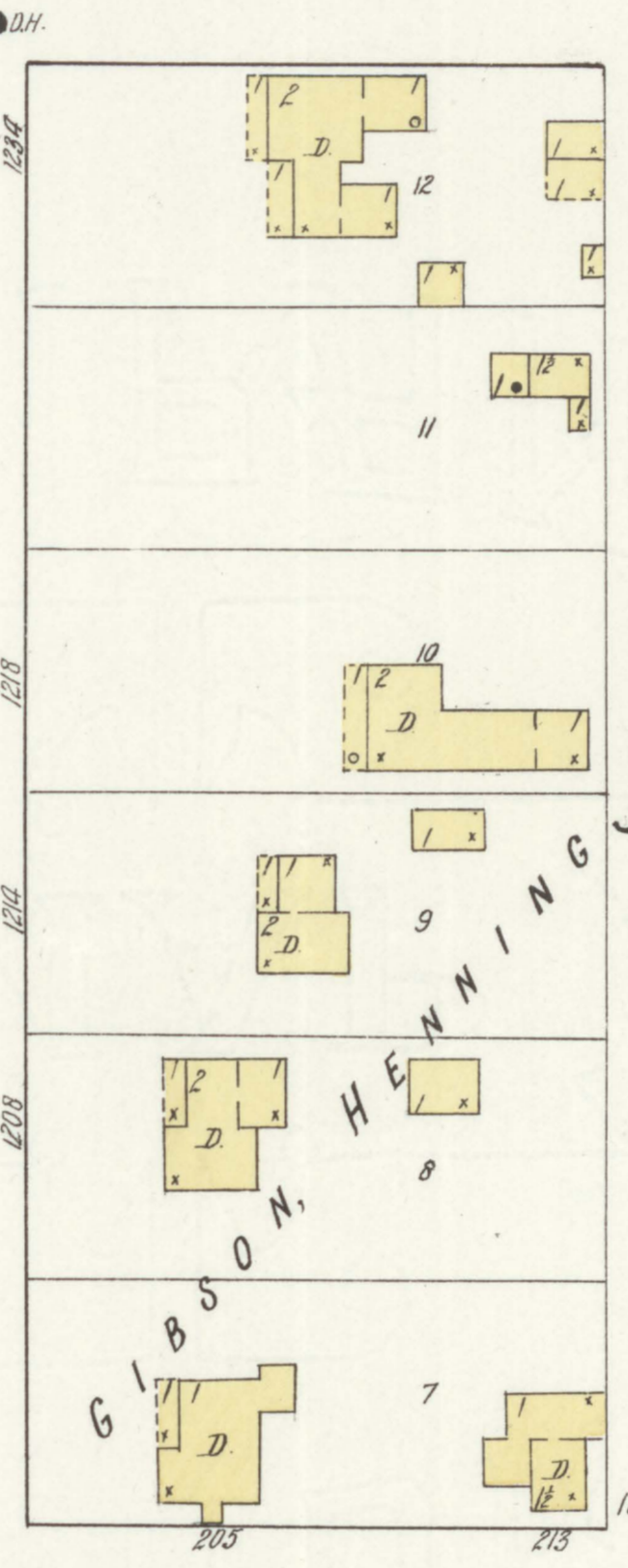
2 NIGHT & SUNDAY WATCHMEN, REPORTING HOURLY TO TWO CHICAGO PORTABLE WATCHMAN CLOCK, 18 STATIONS - 12 DOUBLE HYDRANTS, SUPPLIED BY ONE LITTLEMAN-DUNN-GORDON DUPLEX FIRE PUMP SIZE 8"x9" CAP'Y 900 GALS. PER MIN. DRAWING FROM 85,000 GAL. RESERVOIR, SUPPLIED BY 12" ARTESIAN WELL, THESE HYDRANTS ALSO CONNECTED TO CITY MAIN - VOLUNTEER FIRE DEPARTMENT, 12 MEN, TWO HOSE HOUSES, 500' C.R.L. HOSE IN EACH - ALSO VERTICAL PIPE IN STORE NO. 6 OFFICE WITH 100' 1 1/2" HOSE ATTACHED AS SHOWN - WATER CASKS & PAILS DISTRIBUTED THROUGHOUT PLANT - HEAT, STEAM, LIGHTS, ELEC. I. E. P. - FUEL: COAL & WASTE WOOD - BLOWERS ATT'D. TO ALL WOODWORKING MACHINERY







RIVER



7

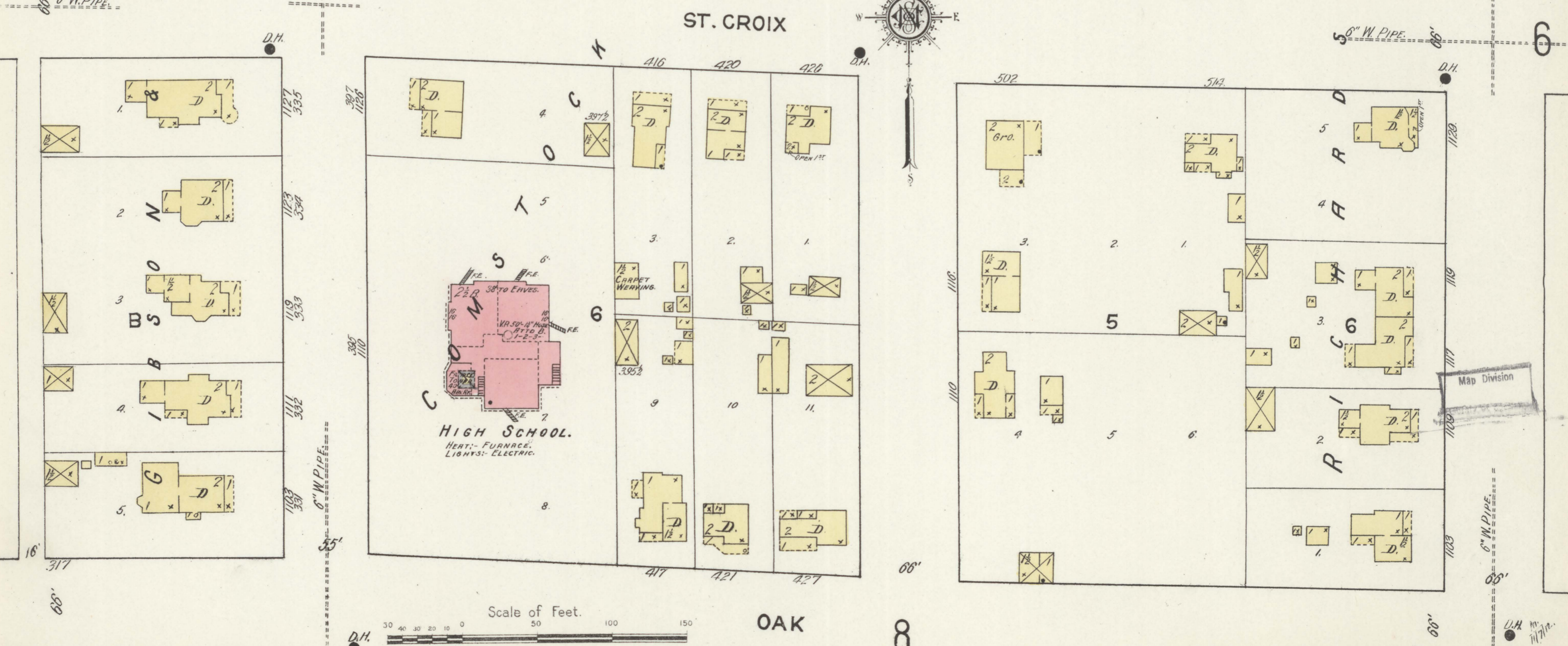
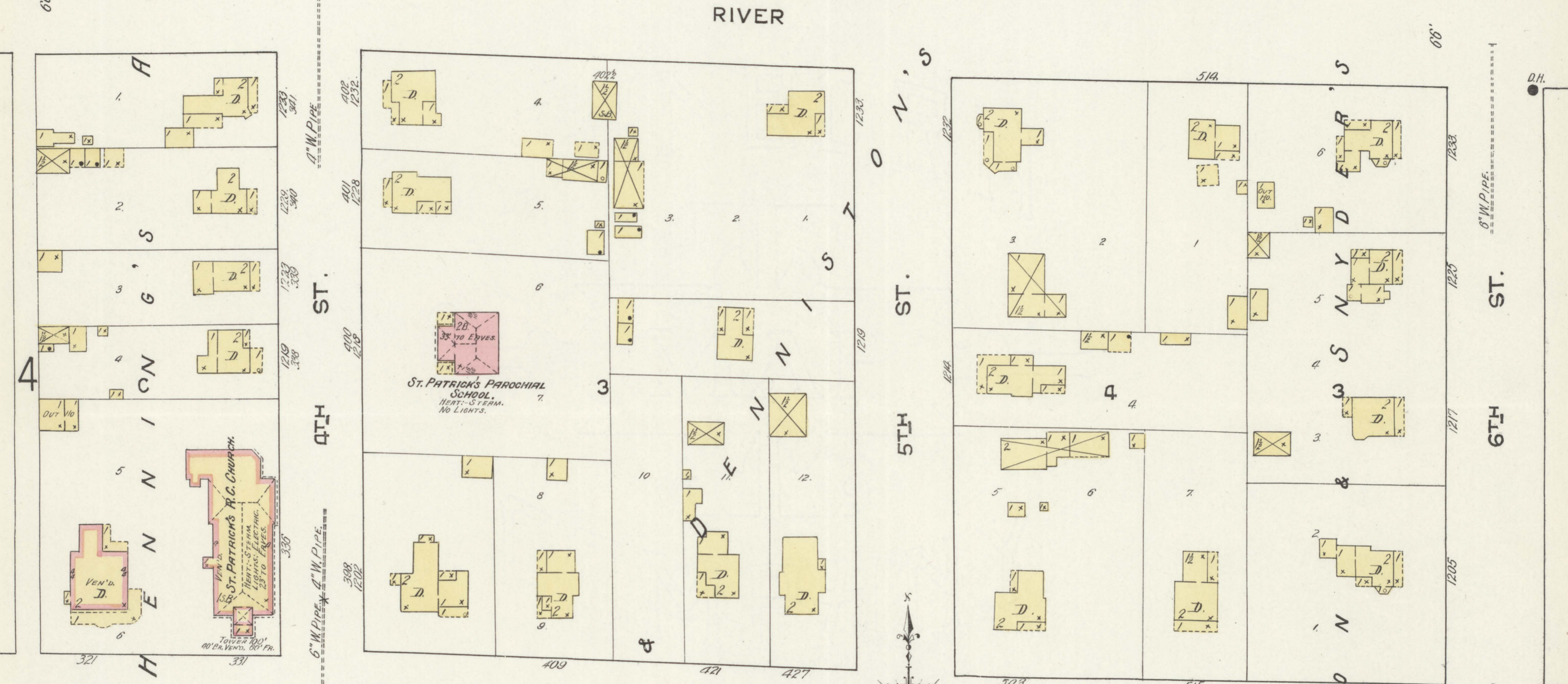
6

DEPOT ST.

60'

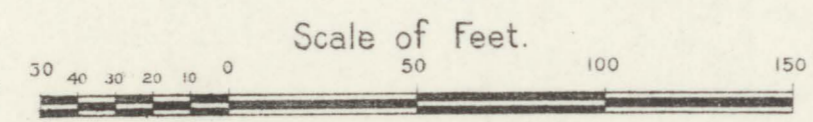
60'

OCT 1912  
HUDSON  
Wis.

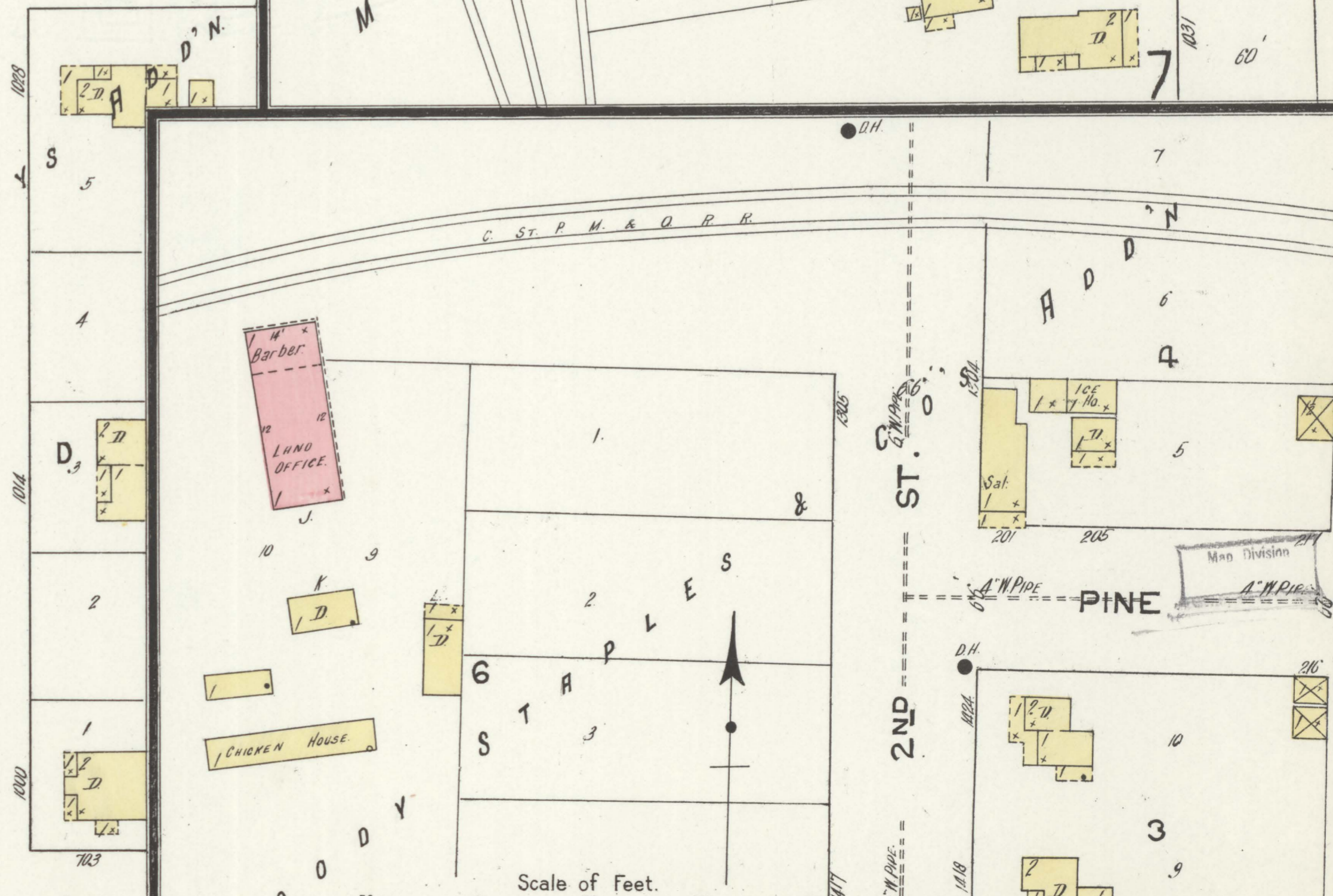
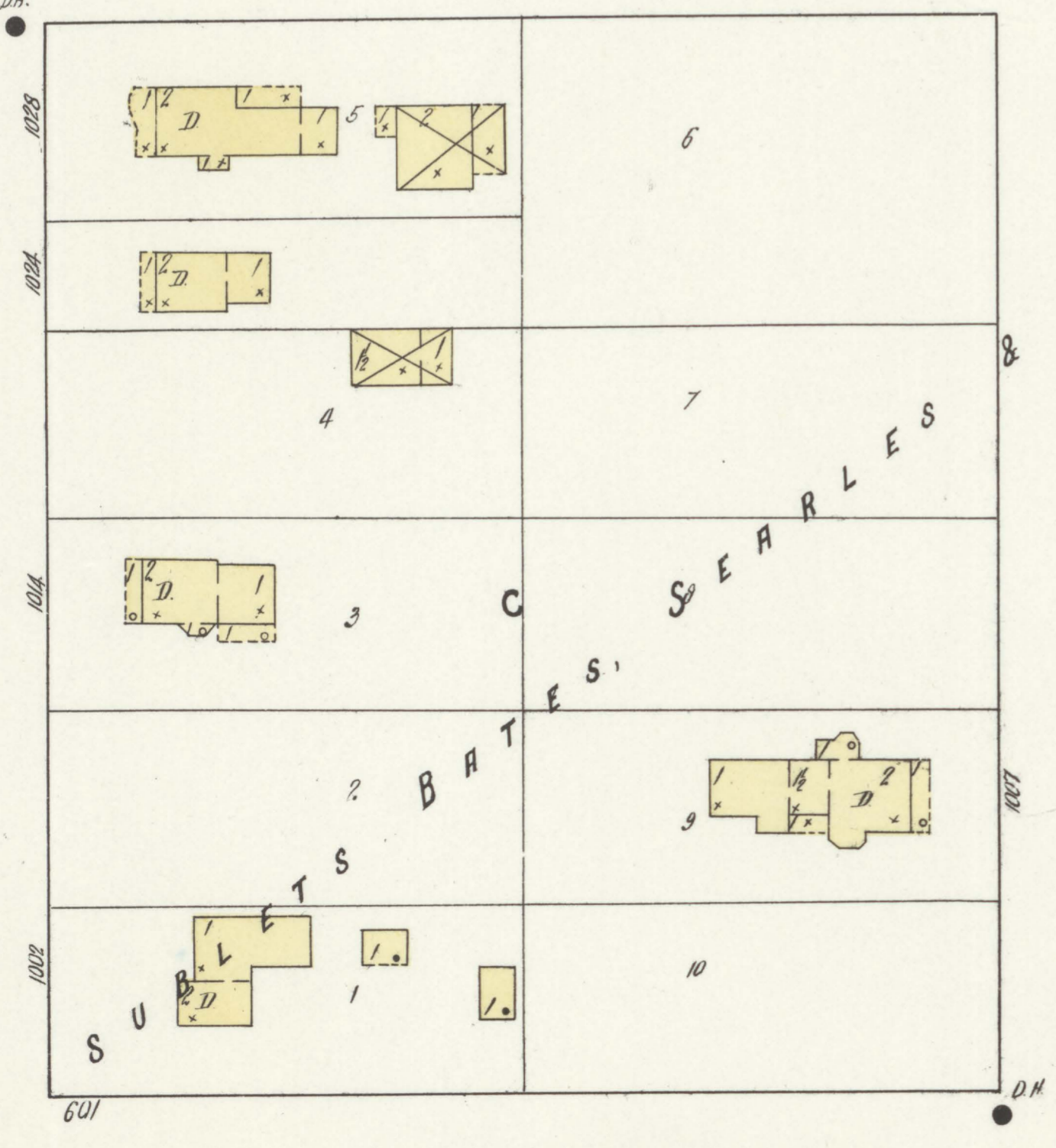
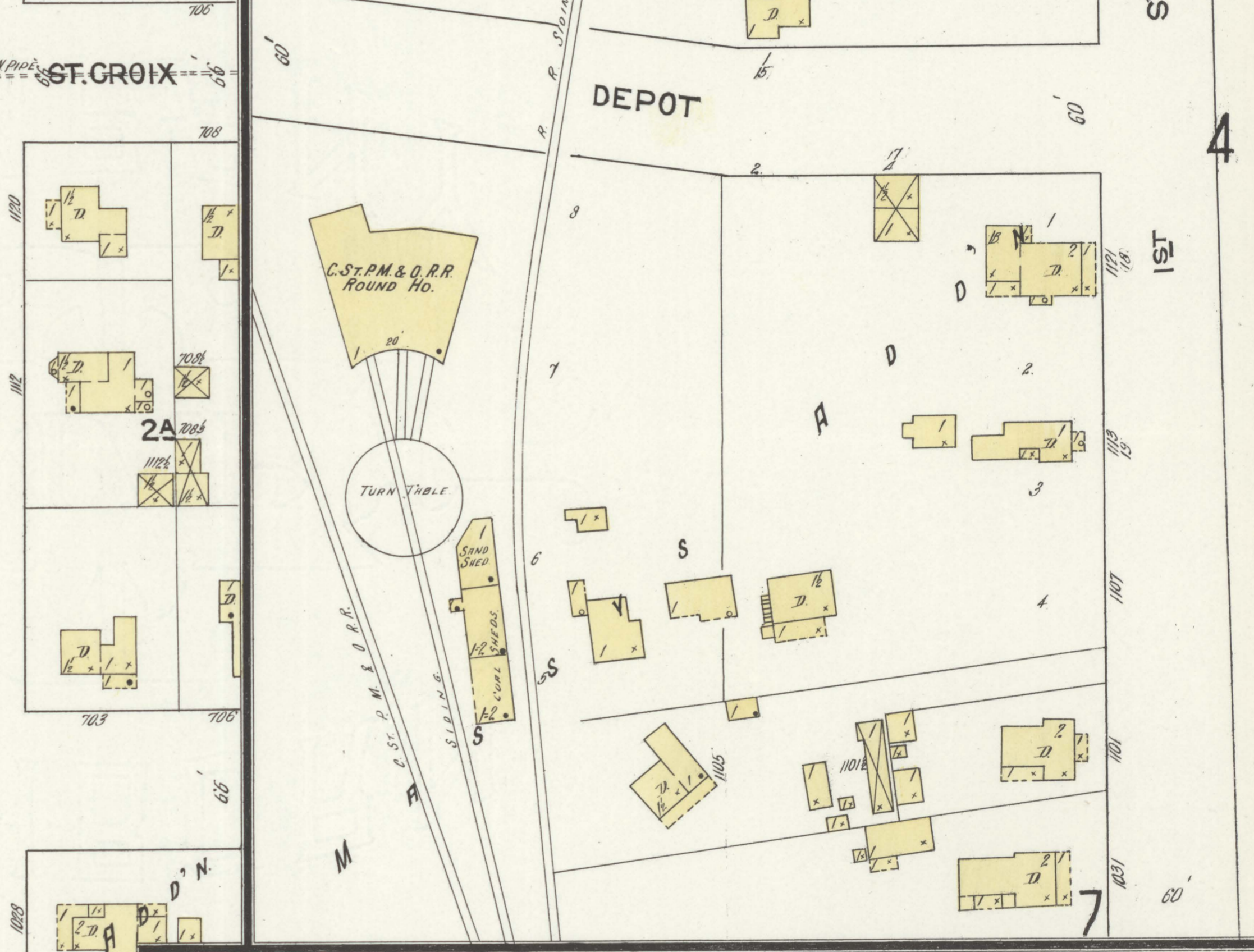
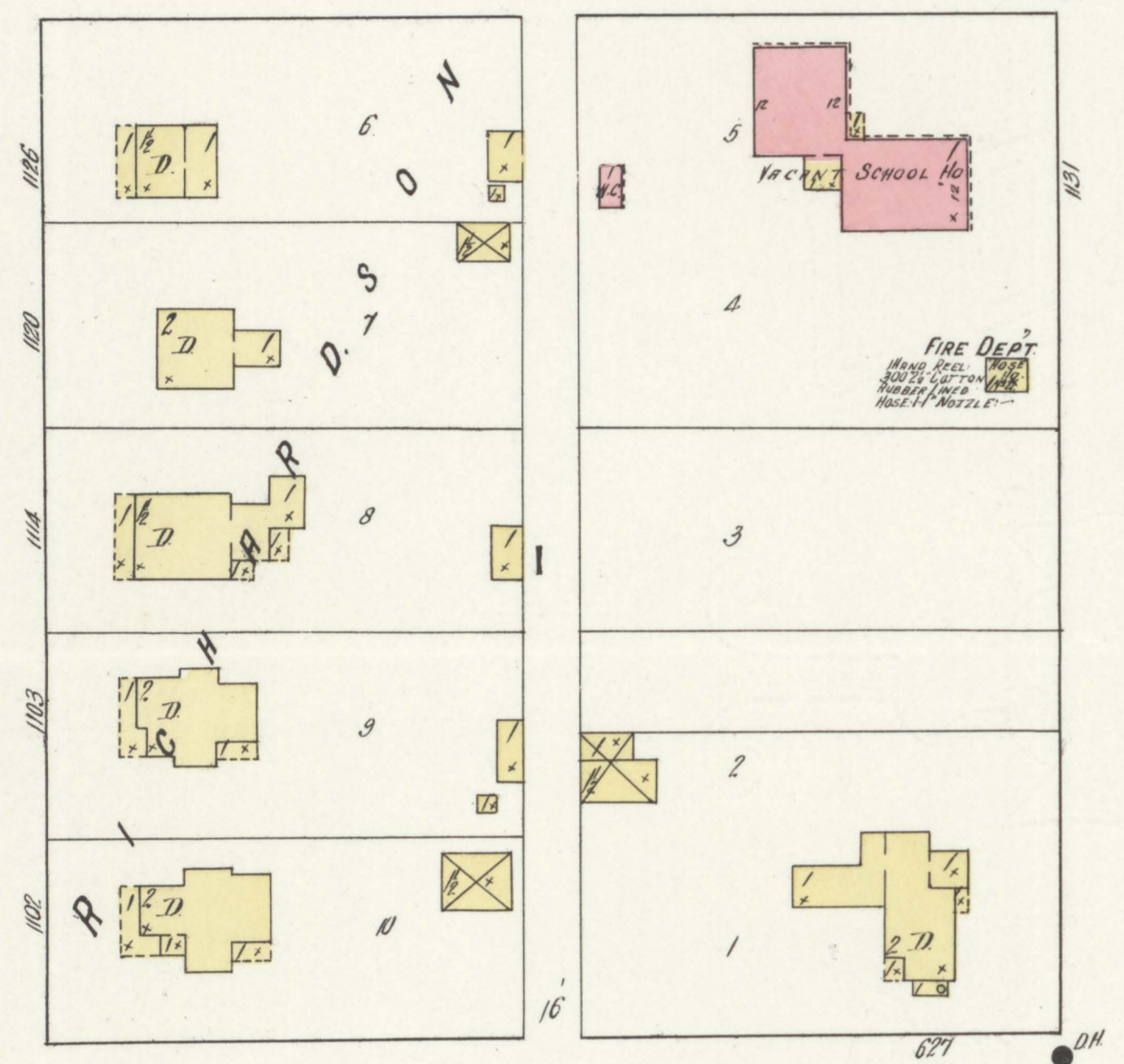
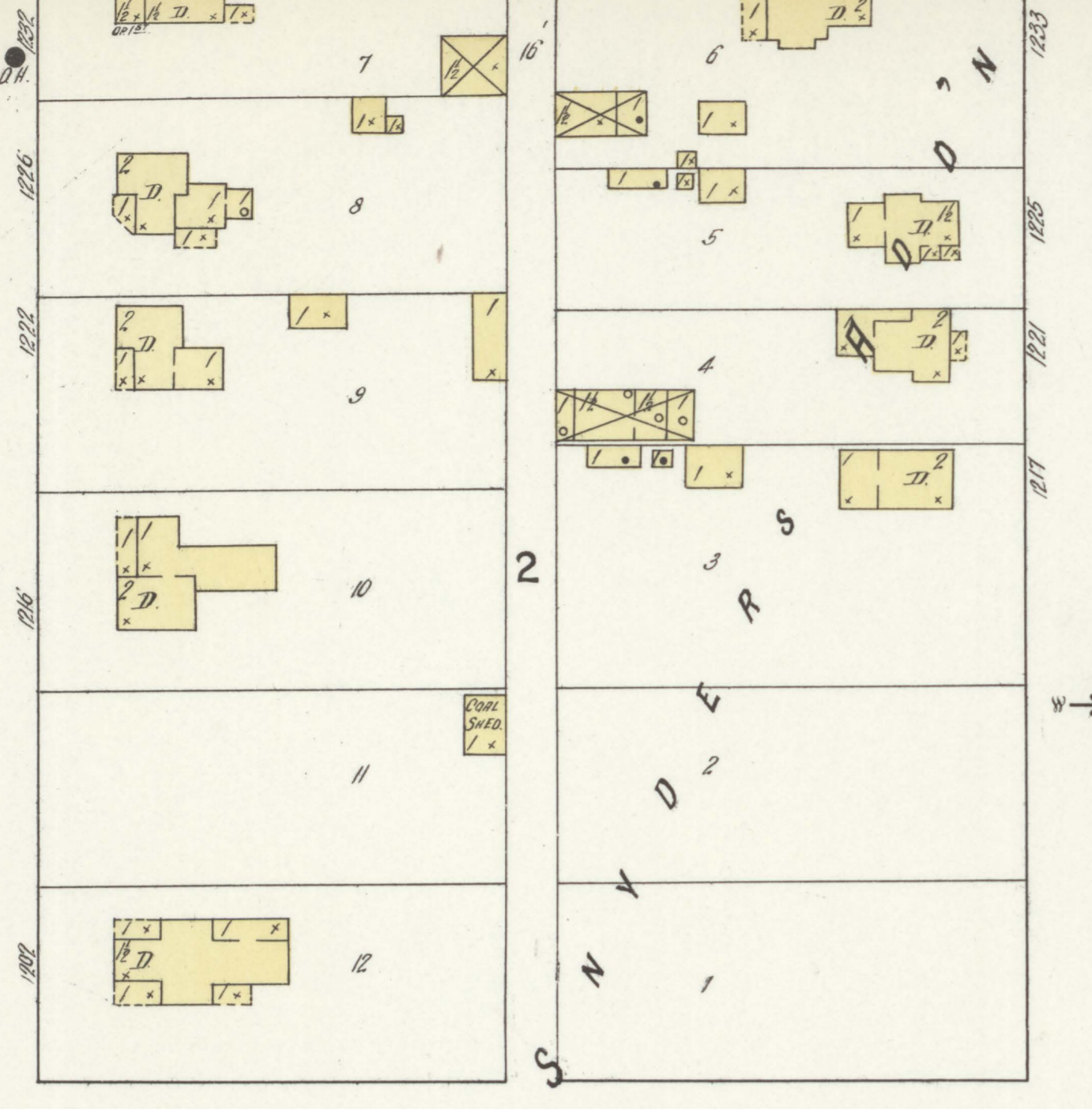
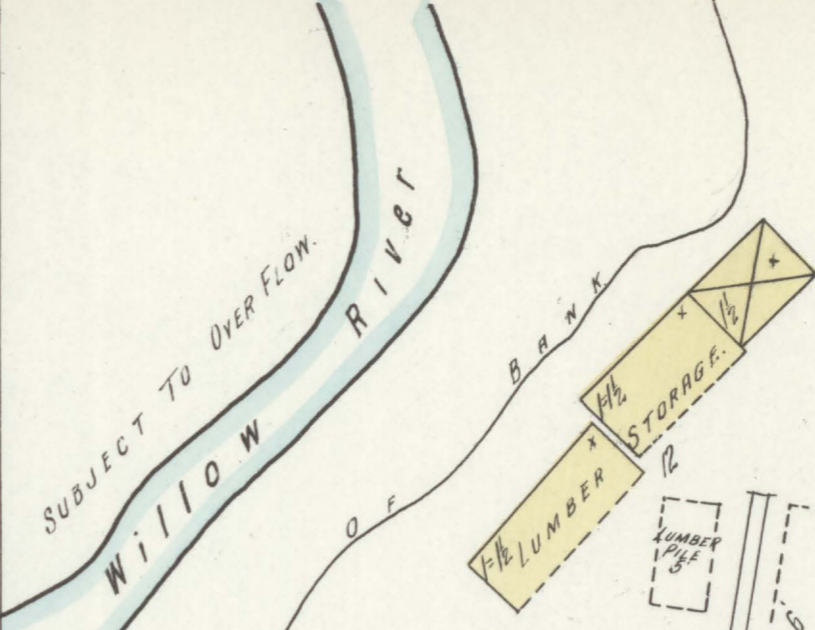


ST. PATRICK'S PAROCHIAL SCHOOL  
HEAT: STEAM.  
NO LIGHTS.

HIGH SCHOOL.  
HEAT: FURNACE.  
LIGHTS: ELECTRIC.



SEIBERT & JOHNSON CO.  
MFRS SASH DOORS & INTERIOR FINISHGS.  
AVERAGE STOCK OF LUMBER ABOUT \$10000.00  
NO SUNDAY WATCHMAN - NIGHT WATCHMAN  
NO CLOCK - 400' 2" COTTON ROSE ATT'D TO 4-4-18  
SHOW WATER CRANES & PILES DISTRIBUTED - HEAT  
STEAM - LIGHTS - ELEC - FUEL - COAL & WASTE - WOOD -  
BLOWERS ATT'D TO ALL WOOD WORKING MACHINES -  
NO EXPOSURE ANYSIDE EXCEPT WHAT IS SHOWN -



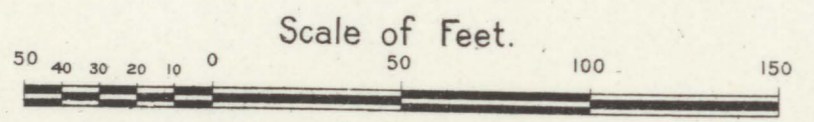
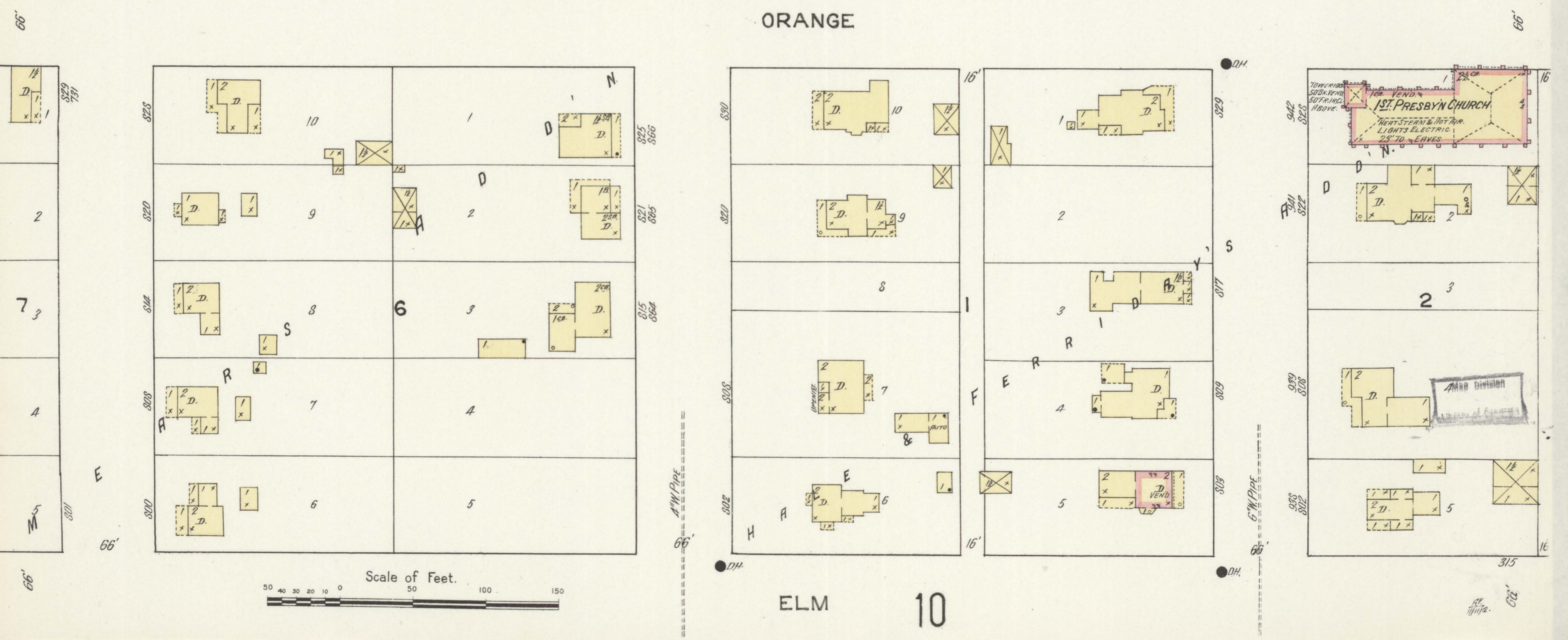
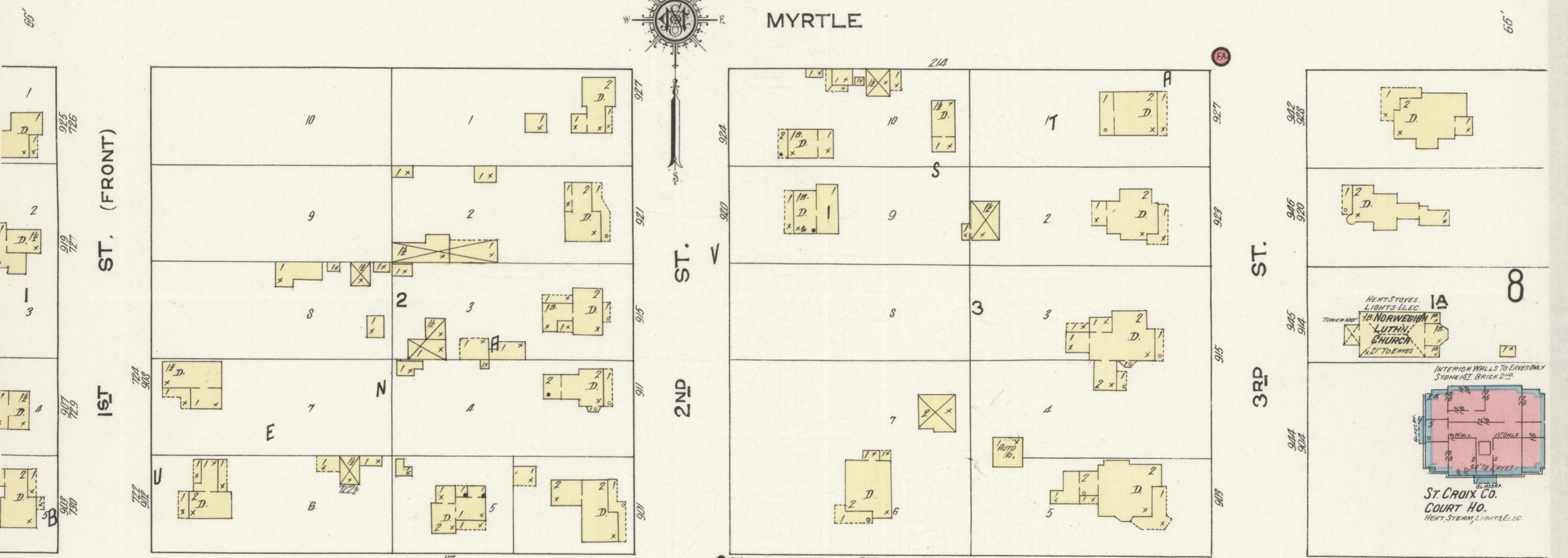
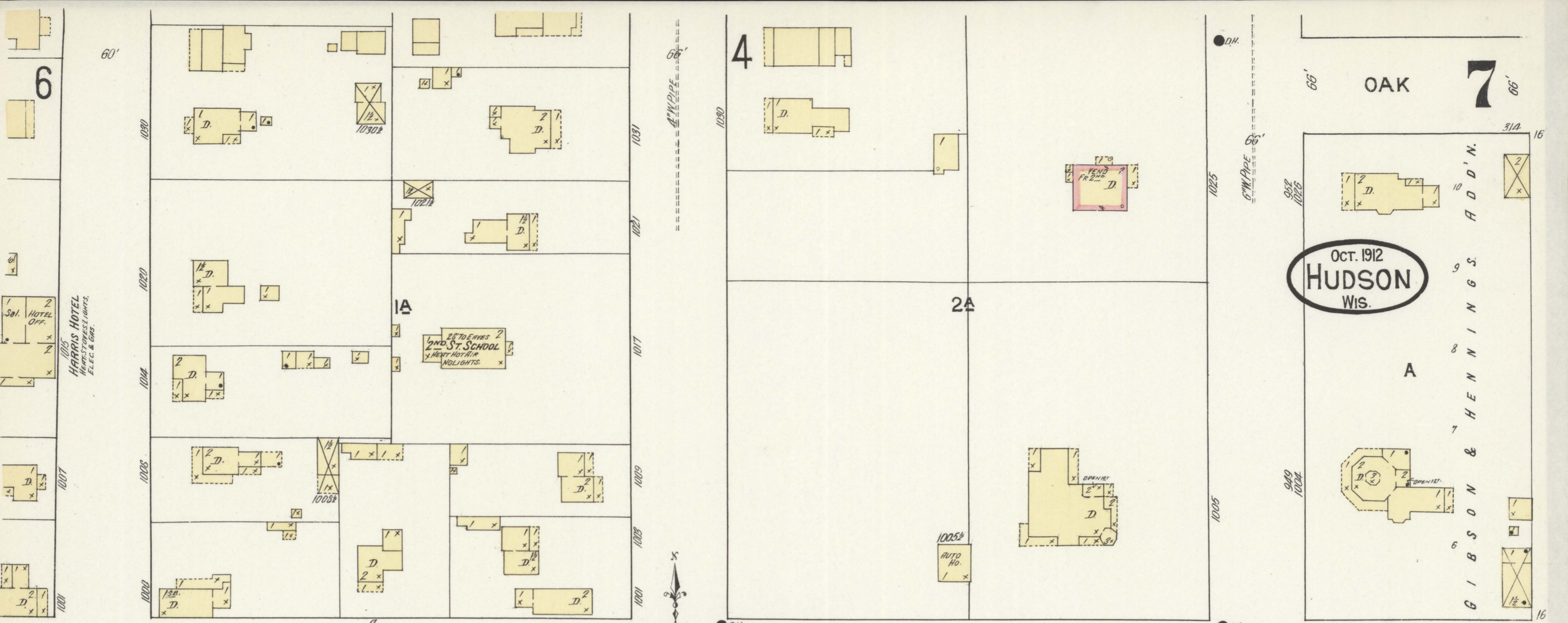
6" W. PIPE  
D.H.  
5  
6TH ST.  
8  
6" W. PIPE

6" W. PIPE  
D.H.  
4  
1ST  
6" W. PIPE  
2ND ST.

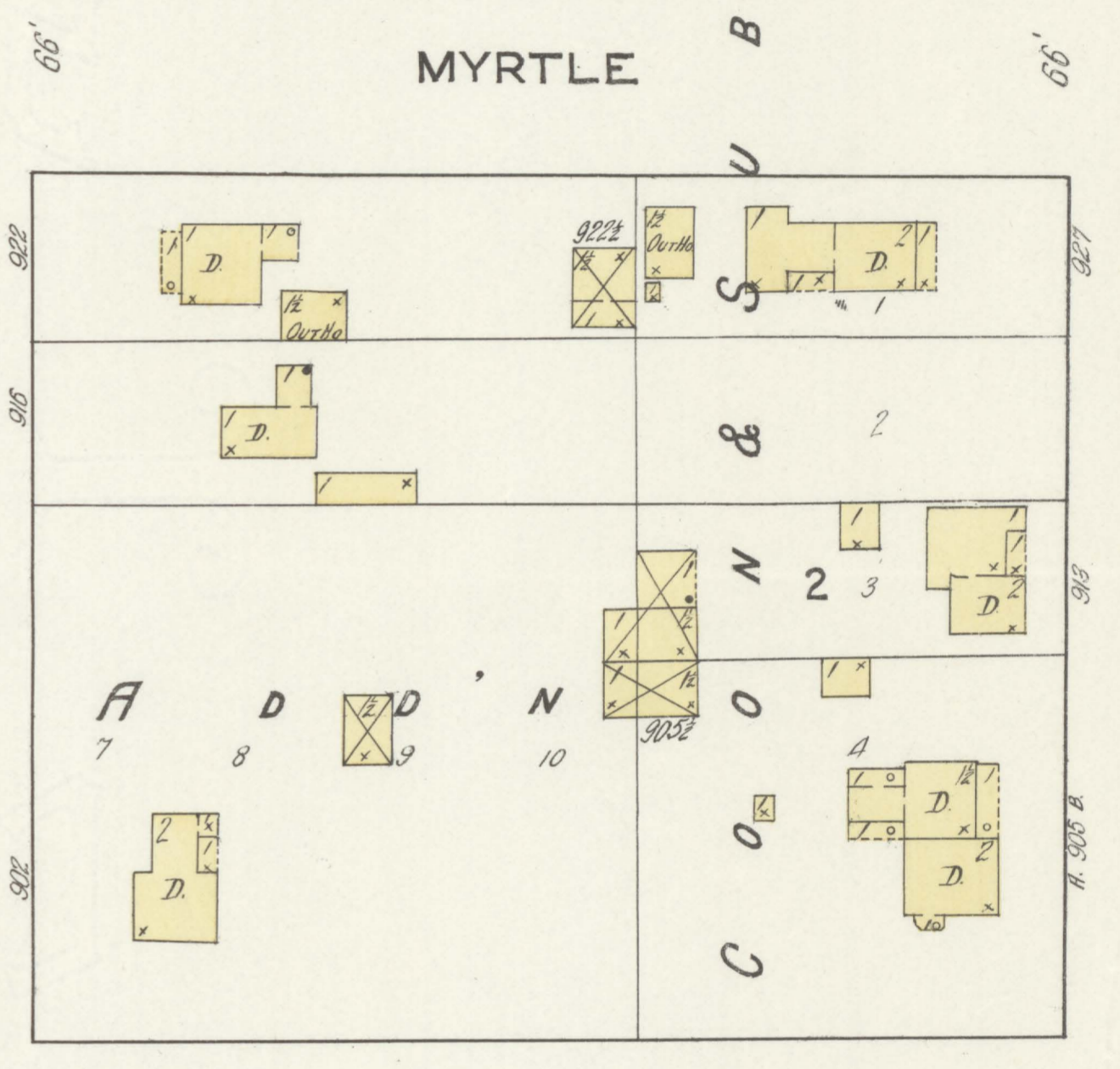
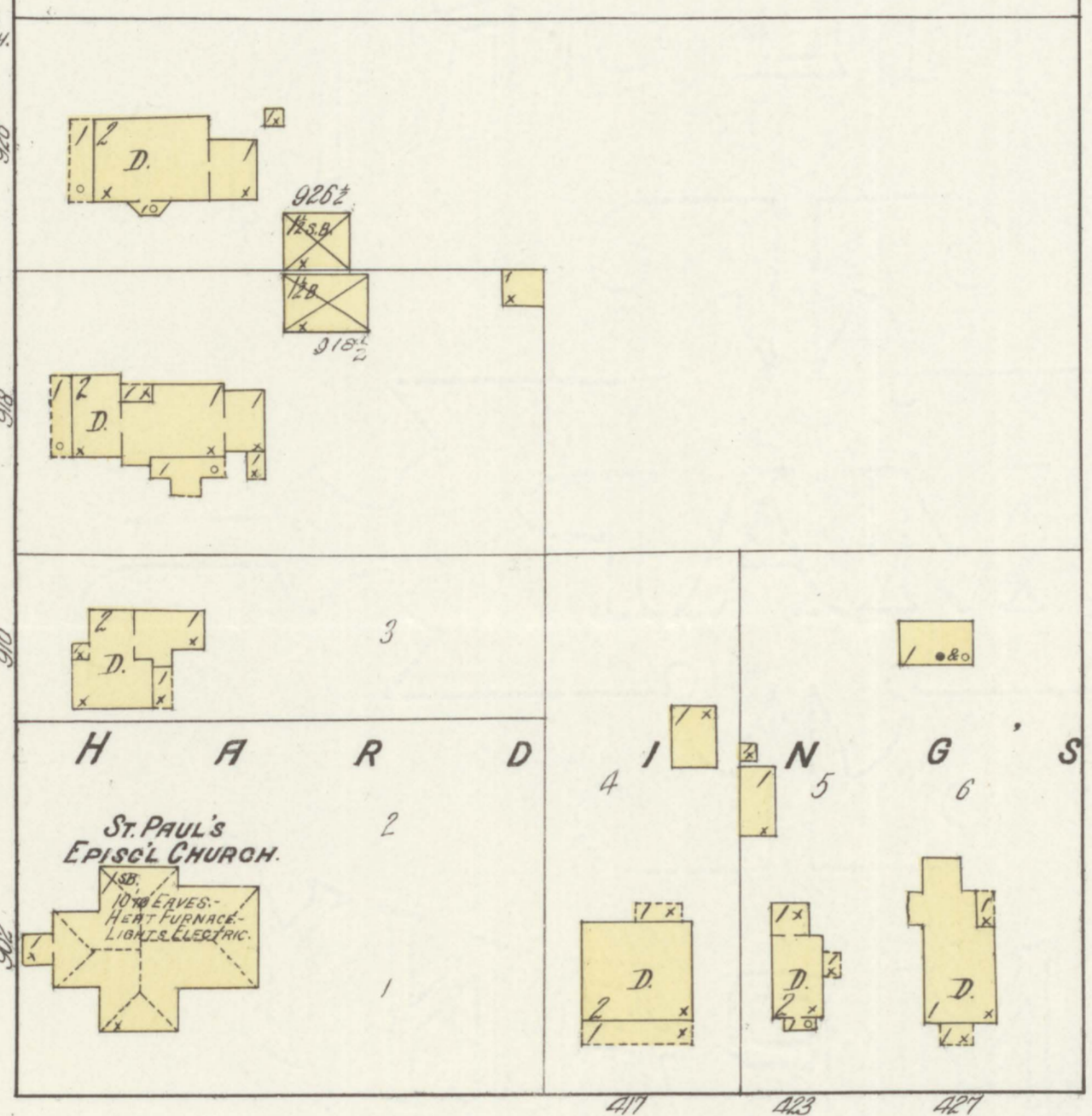
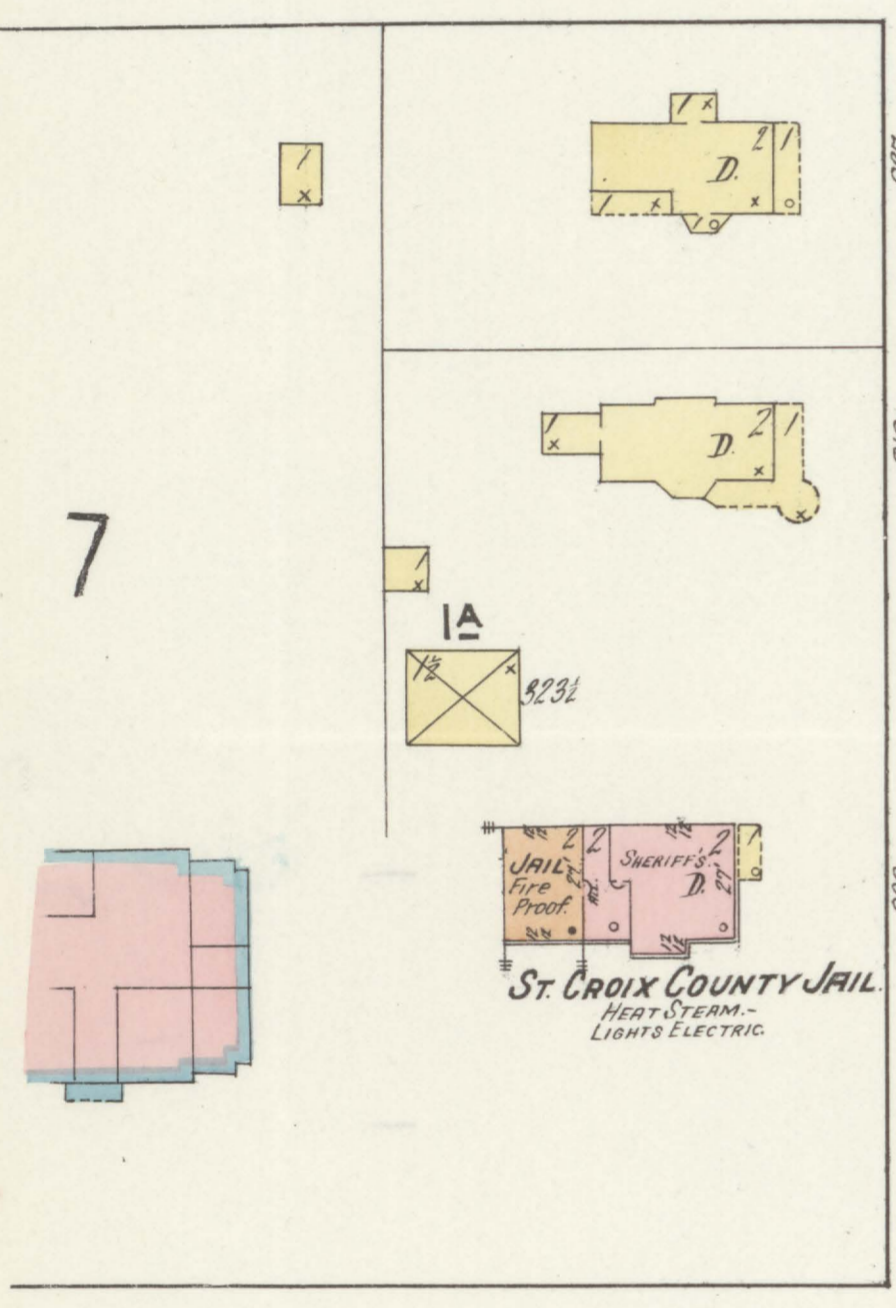
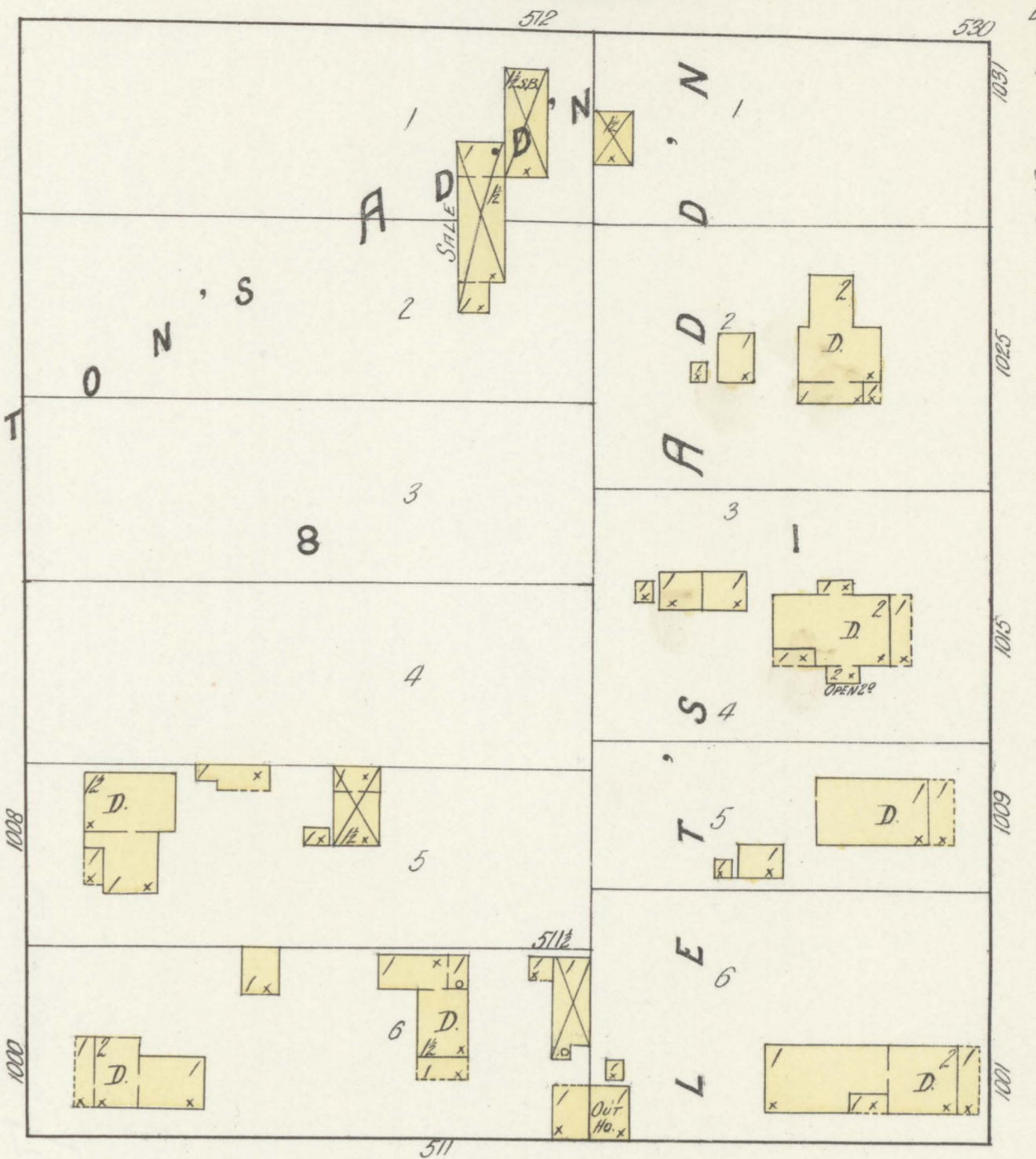
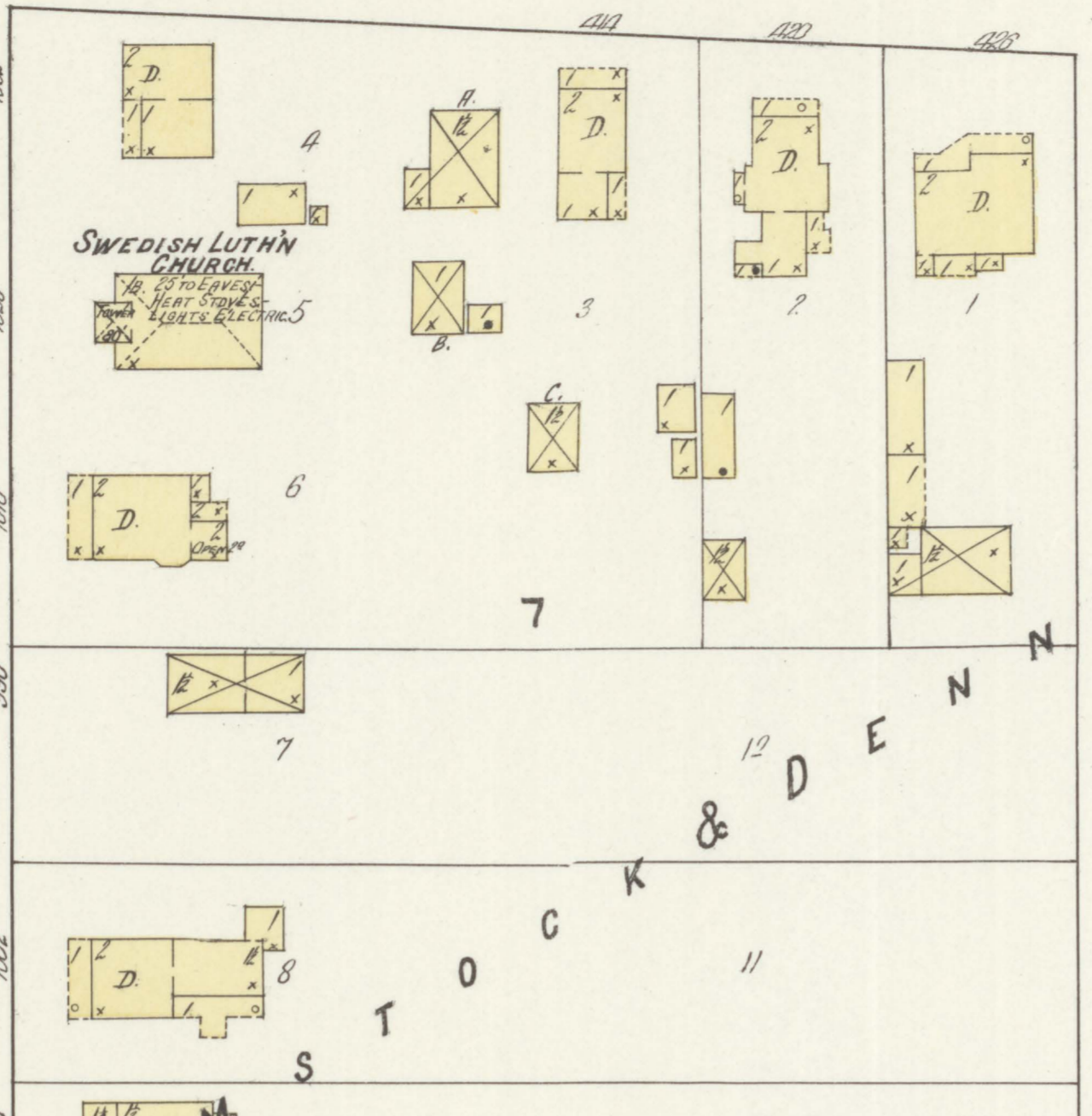
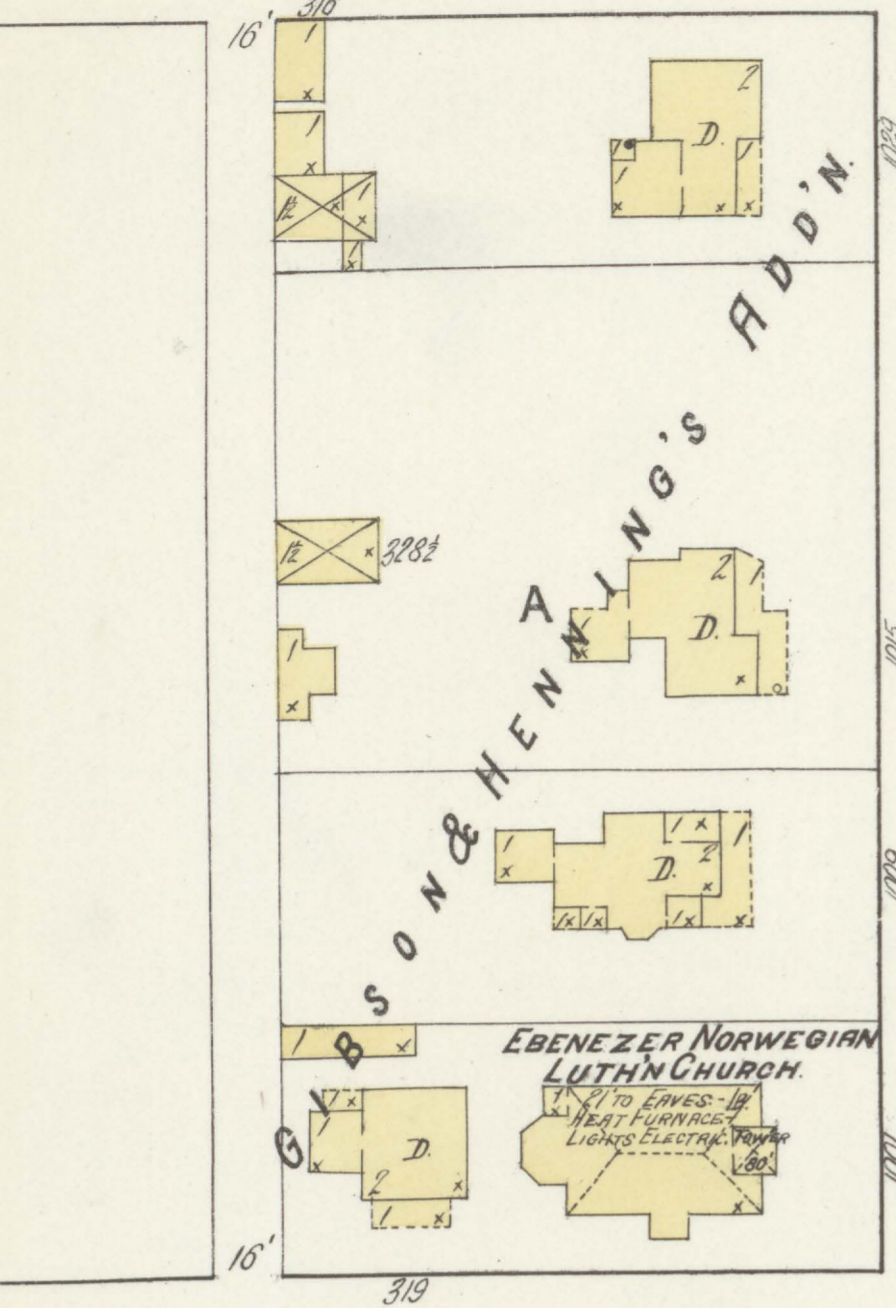
6" W. PIPE  
D.H.  
7TH ST.  
6" W. PIPE  
D.H.  
6" W. PIPE  
D.H.

1223  
1225  
1221  
1217  
1216  
1212  
1002  
1182  
1180  
1114  
1103  
1102  
65  
1028  
1004  
1004  
1002  
601  
60  
D.H.

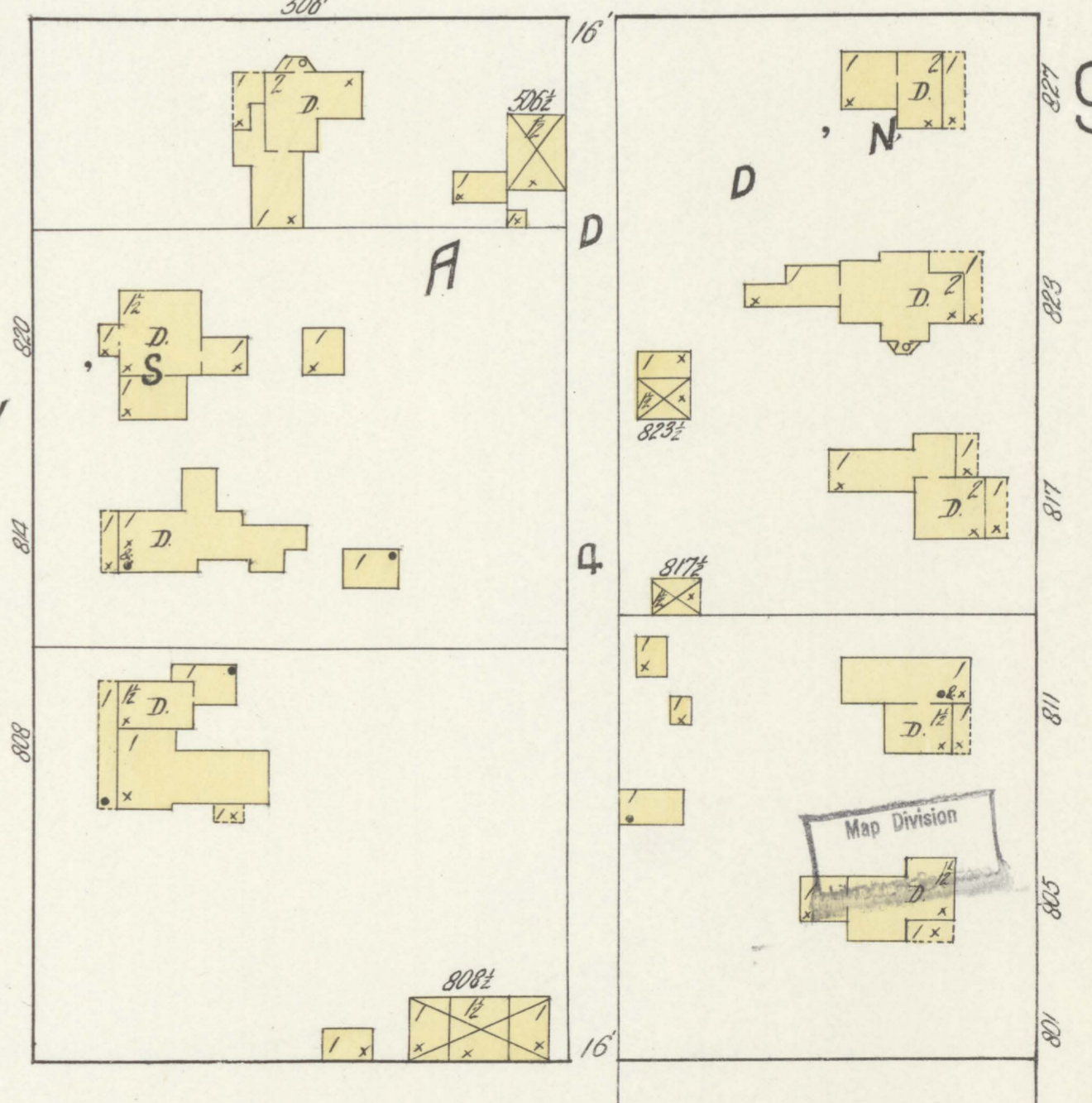
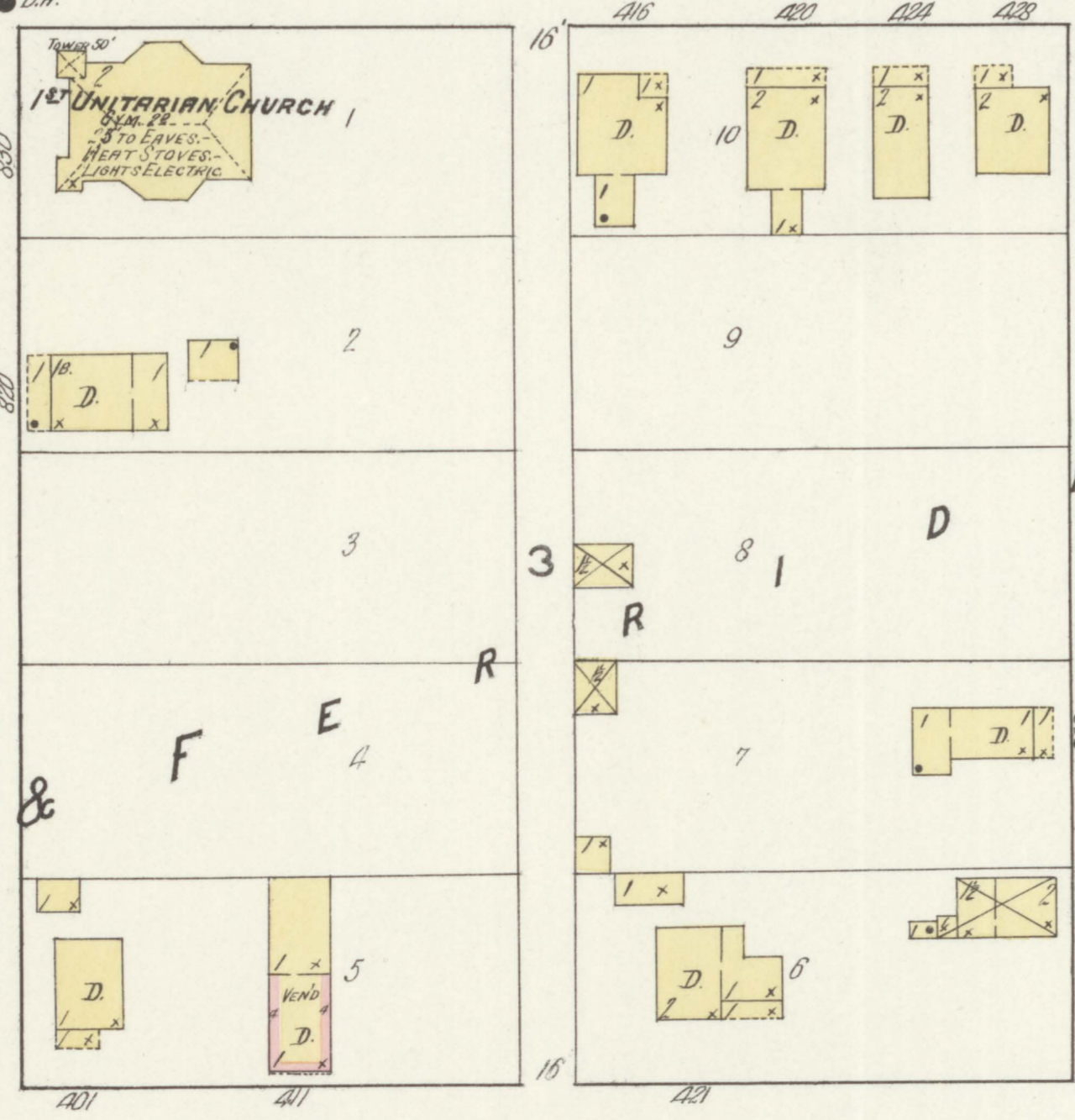
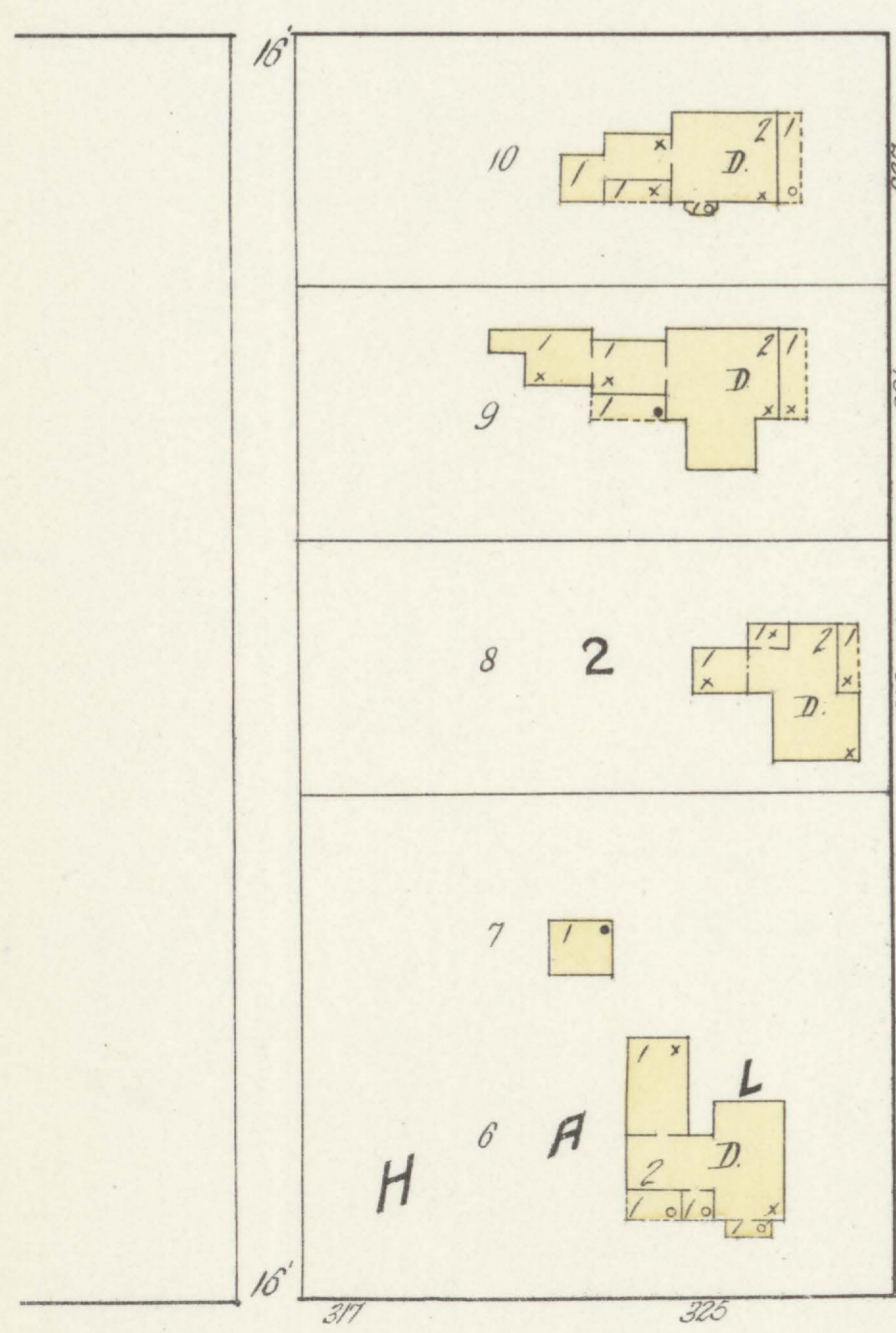
1223  
1225  
1221  
1217  
1216  
1212  
1002  
1182  
1180  
1114  
1103  
1102  
65  
1028  
1004  
1004  
1002  
601  
60  
D.H.  
100  
50  
40  
30  
20  
10  
50  
100  
150  
147  
1418  
1418  
D.H.  
D.H.



OAK 5



ORANGE



ELM 11



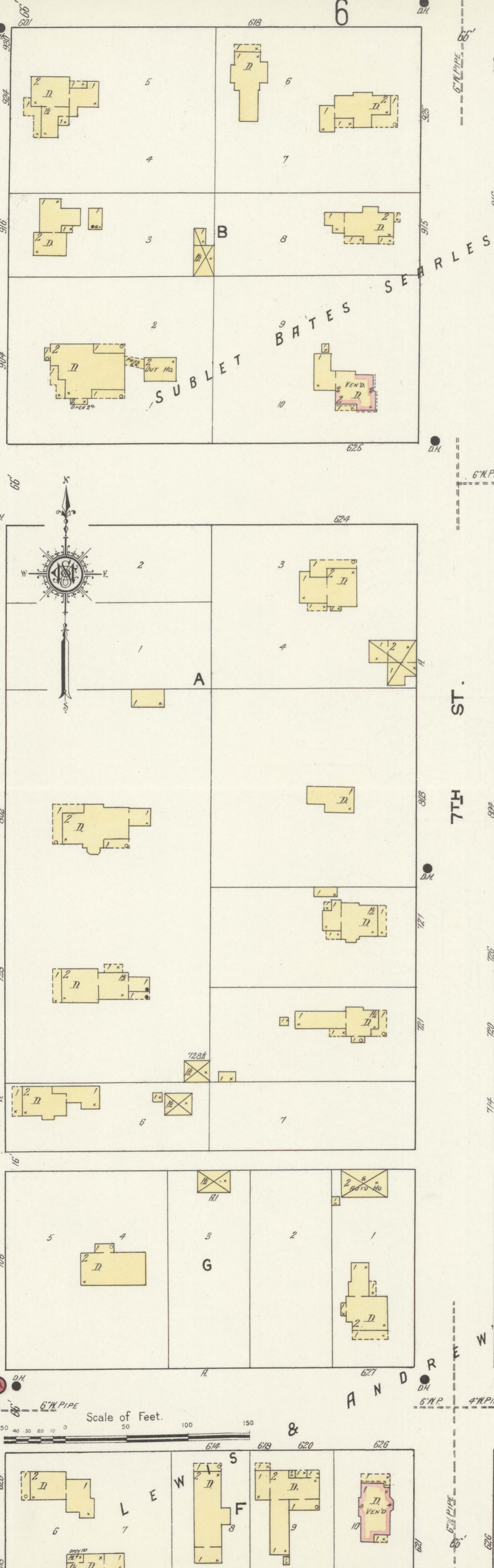
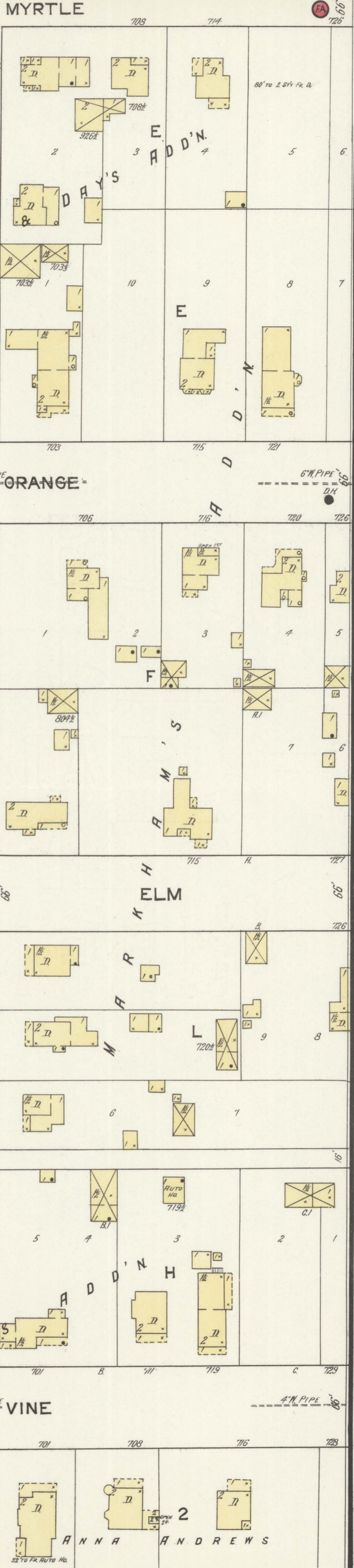
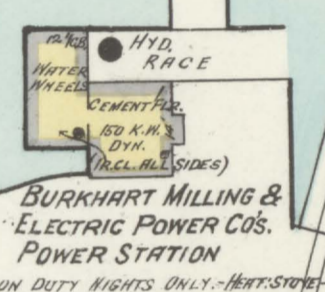
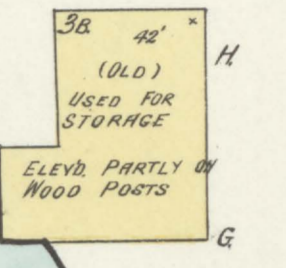
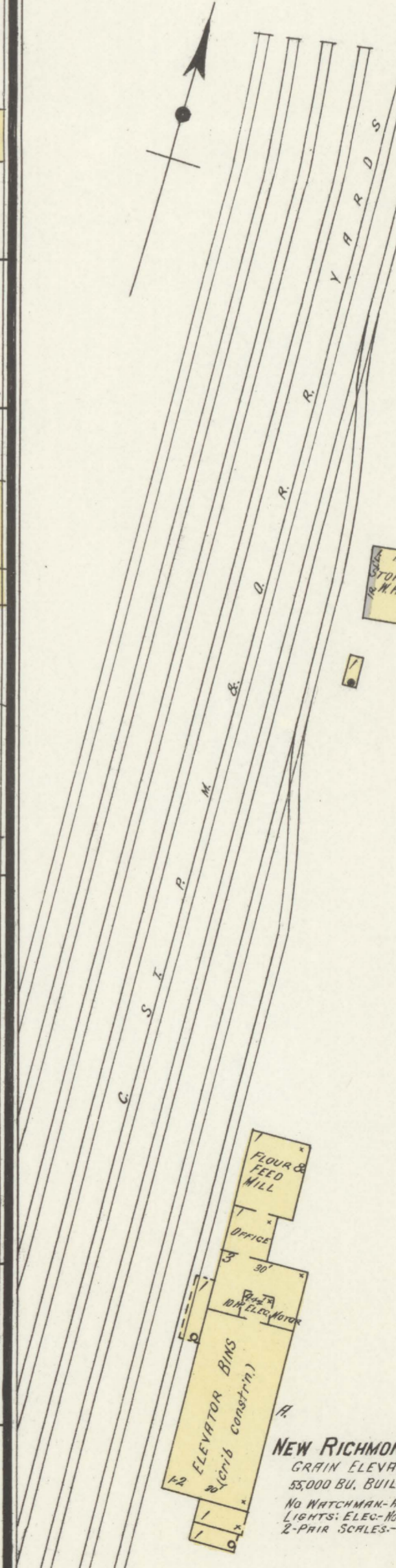
Scale of Feet.



OCT. 1912  
HUDSON  
Wis.

Lake St. Croix

Maillieu Lake



ORANGE ST  
6TH ST  
7TH ST  
VINE

Scale of Feet.

